

*Recovery  
Strategies for  
Industrial  
Development in  
Native  
Grassland*

for the  
**Dry  
Mixedgrass**

**Natural Subregion  
of Alberta**



*Dry Mixedgrass Natural Subregion*



*Natural Recovery—Hemaruka Dunes*



*Reduced Disturbance Drilling with Rig in Place*



**Second Edition**

**August 2023**

---

# RECOVERY STRATEGIES FOR INDUSTRIAL DEVELOPMENT IN NATIVE GRASSLAND

**FOR THE**

**DRY MIXEDGRASS NATURAL SUBREGION OF ALBERTA**

***AUGUST 2023***

***Second Edition***

**Prepared By:**

THE GRASSLAND RESTORATION FORUM

**In Association With:**

PARTICIPANTS OF THE GRASSLAND RESTORATION FORUM TECHNICAL ADVISORY COMMITTEE  
AND OTHER GRASSLAND RESTORATION STAKEHOLDERS

---

---

## Sponsorship



THE SAMUEL HANEN SOCIETY  
FOR RESOURCE CONSERVATION



Henry S. Varley Fund for Rural Life



Alberta Upstream  
Petroleum Research

Citation for this Document:

Grassland Restoration Forum. 2023. Recovery Strategies for Industrial Development in Native Grassland for the Dry Mixedgrass Natural Subregion of Alberta – Second Edition. Published by the Grassland Restoration Forum, Pincher Creek, Alberta. 188 pages.

ISBN No. 978-1-7389572-3-1 (Printed)

ISBN No. 978-1-7389572-2-4 (Online)

---

## **Land Acknowledgement**

Alberta’s native grasslands are the traditional ancestral and current territory of many indigenous communities. We are dedicated to conserving and restoring these shared lands and honouring their spirit. We are grateful for the continued presence and partnership of indigenous people on our shared journey.

## **Acknowledgements**

The Grassland Restoration Forum (GRF) are grateful for funding partnerships to develop the second edition of the Recovery Strategies document with the Samuel Hanen Society for Resource Conservation, Alberta Ecotrust, the Community Foundation Lethbridge and Southwestern Alberta - Henry S. Varley Fund for Rural Life, and the Canadian Association of Petroleum Producers - Alberta Upstream Petroleum Research Fund. In-kind support was provided by staff from the Range Resource Stewardship Section of the Government of Alberta and Special Areas rangeland agrologists. Operational support for the GRF is provided by the Southwest Alberta Sustainable Community Initiative (SASCI).

We are grateful to the members of the GRF Steering Committee and Technical Advisory Committee, who attended stakeholder review workshops and provided verbal and written critique and contributions to the updated document. Their thoughtful reviews of and additions to the material have improved the document.

We hope the tools developed in the Recovery Strategies Guidance Documents will enable land managers, planners, reclamation practitioners, and community members to make informed choices to minimize loss of native grasslands and promote their effective restoration after disturbance. Further information can be found in the accompanying literature review, *Dry Mixedgrass and Mixedgrass Recovery Strategies Literature Review* (Miller et al. 2023) (available on the Grassland Restoration Forum website).



*Tipi Ring Overlooking a Drainage to the South Saskatchewan River*

## Contributors

Content for this second edition was prepared by Jane Lancaster, Marilyn Neville, Peggy Warner, Amanda Miller, and Ross Adams with contributions by Diana Boxma and Brian Lambert. Capable facilitation and document layout was provided by Carrie Cooley and Donna Watt. The GRF Steering Committee, Technical Advisory Committee and other stakeholders provided peer review and valuable input to update and expand the document.

Written and or verbal participation at stakeholder workshops:

Ross Adams, Range Conservation and Stewardship Section, Lands Division, GoA

Diana Boxma, Rangeland Agrologist, Special Areas

Tyler Britton, City of Medicine Hat

Gord Card, Sunshine Seeds Ltd.

Rhett Card, Sunshine Seeds Ltd.

Kelsey Cartwright, Range Conservation and Stewardship Section, Lands Division, GoA

Joel Conrad, Salix Resource Management

Katy Edwards, Summit, an Earth Services Company

Bruce Johnson, Salix Resource Management

Jillian Kaufmann, TC Energy

Brian Lambert, North Shore Environmental Consultants

Jane Lancaster, Kestrel Research Inc.

Marshall McKenzie, Innotech Alberta

Amanda Miller, Palouse Rangeland Consulting

Marilyn Neville, Gramineae Services Ltd.

Robert Oakley, Lands Delivery and Coordination South, GoA

Wilf Petherbridge, EcoSense Environmental Inc.

Darin Sherritt, Tannas Conservation Services

Michael Skinner, Skinner Native Seeds



*Buffalo bean (Thermopsis rhombifolia)*

## Preface

As the population of Alberta expands, the extent and biodiversity of native grasslands is continually decreasing from the cumulative effects of agricultural conversion, energy development, transportation corridors, urban settlement, and recreational activities. The cumulative effects of multiple industries and fragmentation by many linear projects are degrading the overall health of native grasslands and their resilience to disturbance. Disturbance promotes the establishment of invasive species which greatly reduces the ability of these ecosystems to recover the broad suite of ecological goods and services they provide to the benefit of all Albertans.

As the demand for development has increased, so has public pressure to reduce impacts of industrial disturbance and cumulative effects of multiple activities on native grassland ecosystems. The *South Saskatchewan Regional Plan (GoA 2018)* identifies the retention of biodiversity and healthy ecosystems as a key goal, including to:

- develop a regional biodiversity management framework.
- conserve critical habitats for species at risk.
- avoid, minimize, or mitigate the conversion of native grasslands on public lands.
- apply integrated land management to minimize native vegetation loss.
- coordinate land-use activities to reduce fragmentation by roads, access, and facilities.

Effective recovery strategies are necessary to retain and maintain ecosystem biodiversity, health, and resilience. A cumulative effects approach to land management will encourage restoration of existing footprint and minimize new footprint.

The term grasslands implies a simplicity that is deceptive (Olson and Janelle 2022). Native grasslands have more in common with old growth forests than hayfields. Our native grasslands assembled over centuries, and contain long-lived perennial plants, and high species diversity and structure, both above and below ground. From this below ground structure, many plants can re-sprout after natural disturbances such as fire and grazing (Buisson et al. 2022). The most detrimental disturbances are those that rapidly destroy below ground structure such as topsoil stripping or tillage.

These characteristics also provide a target for restoration, with the understanding that we can only put a grassland on a path towards recovery because actual restoration will take many years, if it is even possible. Knowing this, our goal needs to be to minimize harm.

Reclamation practices following industrial disturbance in native prairie landscapes have been evolving since the early 1980s. Industrial activity in native prairie has also been steadily increasing. The Dry Mixedgrass Natural Subregion (Dry Mixedgrass NSR) of Alberta is rich in resources with a large and diverse development infrastructure in native prairie. Recently, development of renewable resources such as wind energy is also taking place on privately held native grasslands, with similar development impacts to native prairie.

Over time the focus of reclamation practices in native prairie has shifted from controlling soil erosion and establishing sustainable non-native grass cover to development planning with pre-disturbance assessment and implementation procedures designed to enable restoration of native grassland ecosystem structure, health and function. This need for a shift in focus from reclamation to restoration was acknowledged in the *2010 Reclamation Criteria for Wellsites and Associated Facilities in Native Grasslands* (AEP 2013), and since then has expanded to other industries. The recovery strategies presented here have been developed to support the intent of current reclamation criteria and to provide guidance for reclamation practitioners, planners, contractors, landholders and Government of Alberta regulatory authorities.

***Although the Recovery Strategies project is designed to assist industry, the concepts and information presented are applicable to restoring most disturbances in native grasslands.***

---

The strategies are not intended to be prescriptive, but rather strive to present options and pathways to enable selection of the most appropriate recovery strategy for the type of industrial disturbance being decommissioned or planned on a site-specific basis. The purpose is to provide expectations and understanding of what is required to reach the outcome of restoration over time. This manual builds on existing guidelines and information sources such as *Restoring Canada's Native Prairies, A Practical Manual* (Morgan et al. 1995), *A Guide to Using Native Plants on Disturbed Lands* (Gerling et al. 1996), *Native Plant Revegetation Guidelines for Alberta* (Native Plant Working Group 2000), *Prairie Oil and Gas, A Lighter Footprint* (Sinton 2001) and *Establishing Native Plant Communities* (Smreciu et al. 2003).

While these guides continue to be excellent information sources, this manual incorporates new knowledge and technical innovations developed since 2003. Industry has made major changes to the way sites and associated infrastructure are developed and reclaimed in native prairie.

The first approximation captured the key experience and learnings accumulated over the 10 to 20 years since minimum disturbance was first practiced. The second edition of this manual collects the experience of reclamation practitioners and researchers over the past 10 years and reflects current regulatory policy and guidance for Alberta.



*Remount Area, Dry Mixedgrass Natural Subregion*

Realizing the reclamation challenges faced for development in native prairie and the benefits gained from minimizing the footprint of disturbance, minimal disturbance best management practices are now the norm in native prairie. As invasive species and climate change add pressure to these ecosystems, avoiding and minimizing disturbance are even more important to reduce post-disturbance restoration challenges.

The development of *Natural Regions and Subregions of Alberta* (Downing and Pettapiece 2006) as the first level of ecological classification in Alberta assists practitioners with understanding restoration opportunities and limitations within the natural subregion context. The development of the Grassland Vegetation Inventory, Range Plant Community Guides and Range Health Assessment protocol by the Government of Alberta Range Resource Management Program has greatly increased our understanding of native grassland ecosystems. These tools were developed to facilitate an understanding of the ability of native plant communities to respond and adapt to natural disturbance regimes such as fire, grazing and drought. These tools are now applied to assess and manage man-made disturbances, incorporating pre-disturbance site assessment, development planning, interim reclamation, decommissioning and reclamation certification for native grasslands. Recovery strategies manuals have been developed for each of the grassland NSRs, this one for the Dry Mixedgrass NSR.

---

***Training and experience in range ecology is an important skill for designing effective recovery strategies.***

---



The Dry Mixedgrass NSR is unique in the challenges it presents to restoring disturbances from industrial development. The semi-arid climate supports native plant communities uniquely adapted to drought and often adverse soil growing conditions. Minimizing soil disturbance and utilizing natural recovery can be effective strategies for restoring smaller disturbances in the Dry Mixedgrass NSR. Alternate strategies for large disturbances not suited to natural recovery are described in the context of restoration tools and recent experience, government policy, and publications. Examples of seed mixes suitable for the variety of range sites and soils encountered in the Dry Mixedgrass NSR are also provided to support setting a positive successional trajectory towards restoring surface disturbances.

**Figure 1-1 The Grassland Natural Region and Surrounding Subregions that Support Native Grasslands in Southern Alberta**

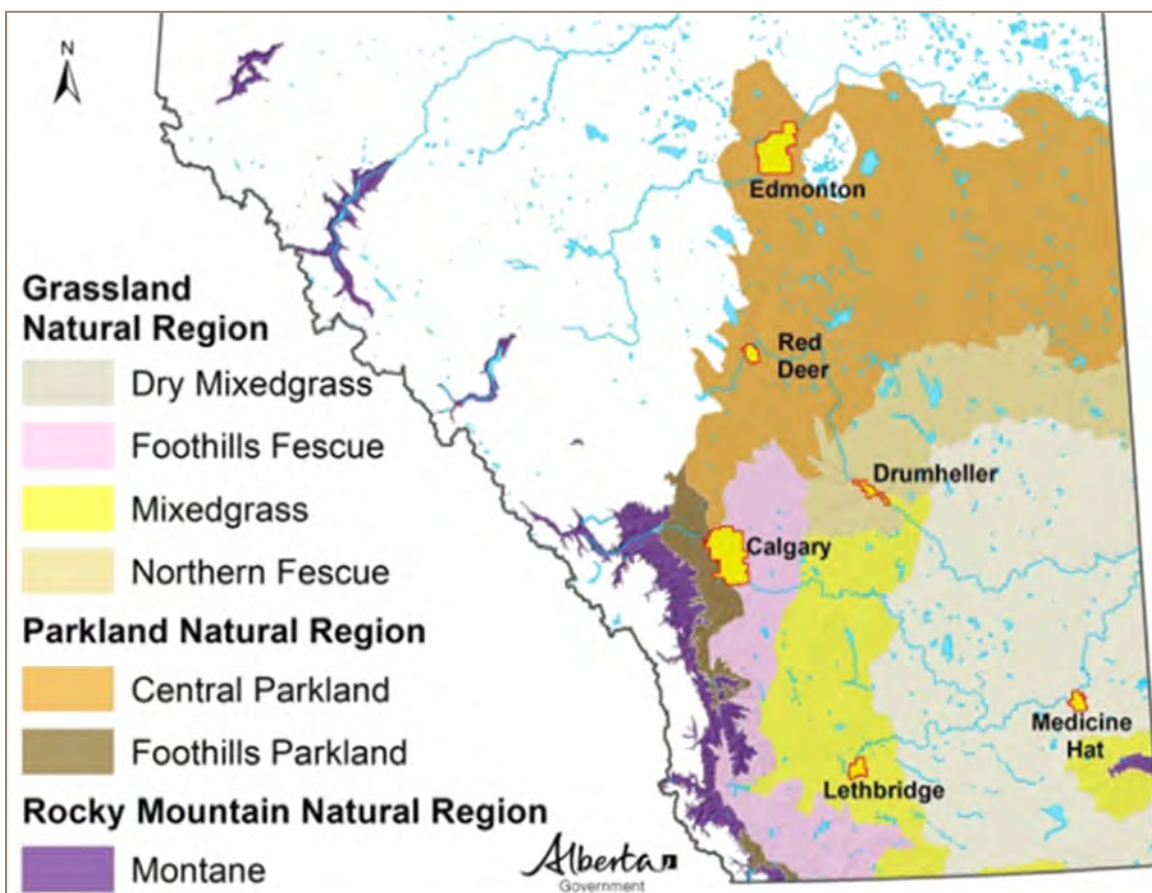


Image Source: Government of Alberta

## Table of Contents

<b>1</b>	<b>A SHIFT IN FOCUS TO RESTORATION</b> .....	<b>13</b>
1.1	<i>Linkage to Reclamation Criteria</i> .....	14
1.2	<i>Restoration Trajectory and Timing</i> .....	14
<b>2</b>	<b>OVERVIEW OF THE DRY MIXEDGRASS NATURAL SUBREGION</b> .....	<b>15</b>
2.1	<i>Physiography, Soils, Climate, and Vegetation of the Dry Mixedgrass NSR</i> .....	16
2.2	<i>Development of Guidance for Industry Surface Disturbance Management</i> .....	18
<b>3</b>	<b>TOOLS FOR THE RESTORATION TOOLBOX</b> .....	<b>21</b>
3.1	<i>Agricultural Region of Alberta Soil Information Database (AGRASID)</i> .....	22
3.2	<i>Grassland Vegetation Inventory (GVI) Mapping</i> .....	22
3.3	<i>Range Plant Community Guides</i> .....	23
3.4	<i>Navigating the Dry Mixedgrass Range Plant Community Guide</i> .....	24
3.5	<i>Range Health Assessment</i> .....	25
3.6	<i>Ecological Site Restoration Risk Assessment (ESRRA)</i> .....	26
<b>4</b>	<b>PROMOTING NATIVE PLANT COMMUNITY SUCCESSION</b> .....	<b>27</b>
4.1	<i>Understanding the Process of Succession</i> .....	27
4.2	<i>Establishing a Positive Trajectory Following Disturbance</i> .....	28
4.2.1	<i>The Influence of Grazing on Succession</i> .....	29
4.3	<i>Industrial Surface Disturbance and the Process of Plant Community Succession</i> .....	30
<b>5</b>	<b>PREPARING THE PATHWAY</b> .....	<b>33</b>
5.1	<i>Strategic Siting and Pre-Disturbance Site Assessment</i> .....	33
5.1.1	<i>Strategic Siting Assessment</i> .....	33
5.1.2	<i>Pre-Disturbance Site Assessment</i> .....	34
5.2	<i>Ensure Compliance with Regional Land Use Policy</i> .....	37
5.3	<i>Develop Construction, Reclamation, Adaptive Management and Restoration Plans</i> .....	39
<b>6</b>	<b>SELECTING THE RECOVERY STRATEGY</b> .....	<b>41</b>
6.1	<i>Disturbance Phase Considerations for Restoration Planning</i> .....	41
6.2	<i>Natural Feature Considerations for Restoration Planning in the Dry Mixedgrass NSR</i> .....	42
6.3	<i>Conserving Soils to Enhance Recovery Potential</i> .....	44
6.4	<i>Minimizing Disturbance</i> .....	45
6.5	<i>Natural Vegetation Infill Potential</i> .....	47
6.6	<i>Timeframe for Recovery</i> .....	48
6.7	<i>Considerations for Fragmented and Heavily Disturbed Sites</i> .....	48

6.8	<i>Considerations for Communities with Significant Shrub Components</i>	51
6.9	<i>Considerations for Wetlands</i>	52
<b>7</b>	<b>RECOVERY STRATEGIES FOR THE DRY MIXEDGRASS NATURAL SUBREGION</b>	<b>55</b>
7.1	<i>Natural Recovery</i>	59
7.2	<i>Assisted Natural Recovery</i>	61
7.2.1	<i>Cover Crops</i>	61
7.2.2	<i>Native Hay</i>	62
7.2.3	<i>Soil Amendments</i>	62
7.3	<i>Native Seed Mixes</i>	63
7.3.1	<i>Seed Mixes for Target Recovering Plant Communities</i>	65
<b>8</b>	<b>NATIVE PLANT MATERIALS</b>	<b>67</b>
8.1	<i>Native Seed Cultivars and Varieties</i>	68
8.1.1	<i>Guidelines for the Procurement of Commercially Available Native Seed</i>	68
8.1.2	<i>Aggressive Cultivars to Avoid</i>	70
8.1.3	<i>Unacceptable Substitutions</i>	70
8.2	<i>Wild Harvested Native Seed</i>	71
8.2.1	<i>Guidelines for Wild Harvested Native Plant Material</i>	72
8.2.2	<i>Wild Harvesting on Public Lands</i>	72
8.3	<i>Certificates of Analysis versus Certified Seed - What is the difference?</i>	74
8.4	<i>Seeding Forbs</i>	76
8.5	<i>Designing Native Seed Mixes</i>	78
8.6	<i>Native Hay</i>	80
8.6.1	<i>Guidelines for Harvesting Native Hay</i>	81
8.7	<i>Nursery Propagated Plant Materials</i>	82
<b>9</b>	<b>IMPLEMENTING THE STRATEGY</b>	<b>83</b>
9.1	<i>Salvaging Native Plant Material Resources</i>	83
9.2	<i>Site Preparation and Micro-Contouring</i>	84
9.3	<i>Recommended Timing of Restoration Activities</i>	84
9.4	<i>Selecting Seeding Equipment to Suit the Strategy</i>	85
<b>10</b>	<b>SOIL HANDLING AND EROSION CONTROL</b>	<b>87</b>
10.1	<i>Wind Erosion Risk</i>	87
10.2	<i>Water Erosion Risk</i>	88
10.3	<i>Pre-emptive Erosion Control Measures for Planned Disturbances</i>	88

## Table of Contents

---

10.4	<i>Minimal Disturbance Access Measures</i> .....	89
10.5	<i>Soil Handling and Erosion Control for Significant Disturbances</i> .....	91
10.6	<i>Post-Construction Erosion Control for Significant Disturbances</i> .....	92
10.6.1	<i>Straw Crimping</i> .....	93
10.6.2	<i>Other Techniques to Reduce Disturbance</i> .....	94
10.6.3	<i>Reclamation Criteria and Avoiding Re-disturbing Reclaimed Grassland Soils</i> .....	94
10.6.4	<i>Importing Topsoil</i> .....	94
<b>11</b>	<b>MAINTAINING THE SUCCESSIONAL PATHWAY</b> .....	<b>95</b>
11.1	<i>Colonizers, Weeds and Invasive Species Management</i> .....	96
11.1.1	<i>Information Sources for Invasive Species Management</i> .....	97
11.2	<i>Grazing Management</i> .....	98
<b>12</b>	<b>MONITORING RECOVERY</b> .....	<b>101</b>
<b>13</b>	<b>FUTURE RESEARCH REQUIRED</b> .....	<b>103</b>
<b>14</b>	<b>GLOSSARY</b> .....	<b>105</b>
<b>15</b>	<b>REFERENCES</b> .....	<b>111</b>
<b>16</b>	<b>PHOTO CREDITS</b> .....	<b>119</b>
<b>APPENDIX A</b>	<b>ECOLOGICAL SITE RESTORATION RISK ASSESSMENT (ESRRA) - DRY MIXEDGRASS NSR</b> .....	<b>121</b>
<b>APPENDIX B</b>	<b>LONG-TERM SUCCESSION MONITORING: EXPRESS PIPELINE CASE STUDY</b> .....	<b>135</b>
B.1	<i>Why is the Express Pipeline Long-term Monitoring Study Important?</i> .....	135
B.2	<i>Analysis of Long-Term Recovery Using the Cumulative Dataset</i> .....	136
B.2.1	<i>Results – Dry Mixedgrass Seed Mixes</i> .....	137
B.2.2	<i>Results – Natural Recovery</i> .....	138
B.2.3	<i>Results – Plant Community Succession</i> .....	141
B.2.4	<i>Summary of Succession on Seeded Disturbed Topsoils</i> .....	145
B.2.5	<i>Results – Range Health</i> .....	146
B.2.6	<i>Results – Diversity After Disturbance</i> .....	148
B.3	<i>Management Recommendations</i> .....	148
<b>APPENDIX C</b>	<b>TARGET RECOVERING PLANT COMMUNITIES SEED MIX GUIDANCE</b> .....	<b>151</b>
C.1	<i>Target Recovering Plant Community for Loamy, Shallow to Gravel and Gravel Sites</i> .....	157
C.2	<i>Target Recovering Plant Community for Blowout and Clayey Range Sites</i> .....	160
C.3	<i>Target Recovering Plant Community for Sands, Sandy and Choppy Sandhill Sites</i> .....	163

C.4	Western Porcupine Grass Sandy Range Site .....	166
C.5	Target Recovering Plant Community for Thin Breaks and Limy Range Sites.....	169
C.6	Target Recovering Plant Community for Non-saline Overflow Range Sites.....	172
C.7	Western Porcupine Grass Overflow Range Site .....	175
C.8	Target Recovering Plant Community for Saline Overflow and Saline Lowland Sites .....	178
<b>APPENDIX D</b>	<b>ECOLOGICALLY BASED INVASIVE PLANT MANAGEMENT (EBIPM) .....</b>	<b>179</b>
<b>APPENDIX E</b>	<b>MONITORING METHODS TO INFORM ADAPTIVE MANAGEMENT.....</b>	<b>183</b>
E.1	Set Measurable Goals and Objectives .....	183
E.2	Establish a Monitoring and Adaptive Management Plan .....	184
E.3	Monitoring and Adaptive Management Years 1-3 .....	186
E.4	Monitoring and Adaptive Management Years 3-5+ .....	187

## List of Figures

Figure 1-1	Grassland Natural Region & Surrounding NSRs that Support Native Grasslands.....	vi
Figure 2-1	Ecodistricts in the Dry Mixedgrass Natural Subregion.....	17
Figure 3-1	Standardized Grassland Assessment Tools.....	21
Figure 3-2	DMG Landscape Comparing the Scale of GVI Site Polygons Versus AGRASID Soil Polygons.....	22
Figure 4-1	A Successional Pathway Diagram That Illustrates How Plant Communities Respond to Disturbance on Loamy Soils in Dry Mixed Grasslands .....	28
Figure 4-2	Succession Over Time on a Seeded Pipeline RoW.....	32
Figure 5-1	Conservation Assessment Flow Chart to Avoid or Minimize Disturbance .....	35
Figure 5-2	Reduce Disturbance Through Strategic Site Selection .....	36
Figure 7-1	Recovery Strategy Selection for Minimal Disturbances to Vegetation and Soil.....	57
Figure 7-2	Recovery Strategy Selection for Significant Disturbances to Vegetation and Soil.....	58
Figure 7-3	Example Target Recovering Plant Community Table.....	66
Figure 8-1	Seed Variety Examples.....	67
Figure 8-2	Structural Layers in a Healthy Native Grassland Community .....	78
Figure B-1	Dry Mixedgrass Solonetzic Soil Seed Mix 4 – Species Cover Over Time .....	139
Figure B-2	Dry Mixedgrass Sandy Soil Seed Mix 3 - Species Cover Over Time .....	140
Figure B-3	Plant Community Succession Over 14 Years on Disturbed Topsoils - Solonetzic Range Sites.....	142
Figure B-4	Plant Community Succession Over 14 Years on DMG Loamy Range Sites .....	143
Figure B-5	Plant Community Succession Over 14 Years on Unseeded Topsoil - Sandy Range Sites .....	144
Figure B-6	Ecological Status and Seral Stage of Reclaiming Sites on Disturbed Soils .....	147
Figure C-1	Target Recovering Plant Community for Loamy, Shallow to Gravel and Gravel Range Sites.....	158
Figure C-2	Target Recovering Plant Community for Blowout and Clayey Range Sites.....	161
Figure C-3	Target Recovering Plant Community for Sands, Sandy and Choppy Sandhill Range Sites.....	164
Figure C-4	Target Western Porcupine Grass Recovering Plant Community on Sandy Range Sites .....	167
Figure C-5	Target Recovering Plant Community for Thin Breaks and Limy Range Sites.....	170
Figure C-6	Target Recovering Plant Community for Non-saline Overflow Range Sites.....	173
Figure C-7	Target Western Porcupine Grass Recovering Plant Community on Overflow Range Sites .....	176
Figure D-1	Step by Step Process of Ecologically Based Invasive Plant Management (EBIPM) .....	179

## List of Tables

Table 4-1	<i>Successional Stages of Recovering Plant Communities following Topsoil Disturbance</i> .....	31
Table 10-1	<i>Soil Textures and Associated Wind Erosion Ratings</i> .....	87
Table 10-2	<i>Soil Textures and Associated Water Erosion Ratings</i> .....	88
Table A-1	<i>Ecological Range Site Reclamation Risk and Vegetation Restoration Risk Ratings for Ecodistricts in the Dry Mixedgrass NSR</i> .....	122
Table A-2	<i>Reclamation and Restoration Risk Ratings for Ecological Range Sites Common to Multiple Ecodistricts</i> .....	132
Table B-1	<i>Express Seed Mix 4 Dry Mixedgrass Prairie Solonetzic Soils</i> .....	139
Table B-2	<i>Express Seed Mix 3 Dry Mixedgrass Prairie Sandy Soils</i> .....	140
Table B-3	<i>Plant Community Seral Stage on Unstripped Spoil and Travel Lane Sites after 14 Years</i> .....	146
Table C-1	<i>Seed Weights of Grasses Commonly used in Restoration in the Dry Mixedgrass</i> .....	155
Table C-2	<i>Characteristics of Grasses Commonly used in Restoration in the Dry Mixedgrass</i> .....	156
Table C-3	<i>Target Recovering Plant Community for Loamy, Shallow to Gravel and Gravel Range Sites</i> .....	157
Table C-4	<i>Example Native Seed Mix for Loamy, Shallow to Gravel and Gravel Range Sites</i> .....	158
Table C-5	<i>Target Recovering Plant Community Table for Blowout and Clayey Range Sites</i> .....	160
Table C-6	<i>Example Native Seed Mix for Blowout and Clayey Range Sites</i> .....	162
Table C-7	<i>Target Recovering Plant Community for Sands, Sandy and Choppy Sandhill Range Sites</i> .....	163
Table C-8	<i>Example Native Seed Mix for Sands, Sandy and Choppy Sandhill Range Sites</i> .....	165
Table C-9	<i>Target Western Porcupine Grass Recovering Plant Community for Sandy Range Sites</i> .....	166
Table C-10	<i>Example Seed Mix for Western Porcupine Grass Plant Community on Sandy Range Sites</i> .....	168
Table C-11	<i>Target Recovering Plant Community Table for Thin Breaks and Limy Range Sites</i> .....	169
Table C-12	<i>Example Native Seed Mix for Thin Breaks and Limy Range Sites</i> .....	171
Table C-13	<i>Target Recovering Plant Community Table for Non-saline Overflow Range Sites</i> .....	172
Table C-14	<i>Example Native Seed Mix for Non-saline Overflow Range Sites</i> .....	173
Table C-15	<i>Target Western Porcupine Grass Recovering Plant Community on Overflow Range Sites</i> .....	175
Table C-16	<i>Example Seed Mix for Western Porcupine Grass Overflow Range Sites</i> .....	177
Table C-17	<i>Ecological Range Sites that are Unique in Species Composition</i> .....	178
Table C-18	<i>Example Seed Mix for Saline Overflow and Saline Lowland Range Sites</i> .....	178



Manyberries Area, Dry Mixedgrass Natural Subregion

## Helpful Abbreviations

ACIMS.....	Alberta Conservation Information Management System
AEP.....	Alberta Environment and Parks
AER.....	Alberta Energy Regulator
AGRASID.....	Agricultural Region of Alberta Soil Information Database
AMF.....	Arbuscular Mycorrhizal Fungi
AUC.....	Alberta Utilities Commission
BIO.....	Blowout Range Site
DMG.....	Dry Mixedgrass
EAP.....	Enhanced Approval Process
EPP.....	Environmental Protection Plan
ERCB.....	Energy Resources Conservation Board
ERS.....	Ecological Range Site
ESRRA.....	Ecological Site Restoration Risk Analysis
FWMIS.....	Fish and Wildlife Management Information System
GoA.....	Government of Alberta
GPS.....	Global Positioning System
GRF.....	Grassland Restoration Forum
GVI.....	Grassland Vegetation Inventory
IL.....	Information Letter
LAT.....	Landscape Analysis Tool
Len.....	Riparian Area
Lo.....	Loamy Range Site
NSR.....	Natural Subregion
PDSA.....	Pre-Disturbance Site Assessment
PLS.....	Pure Live Seed
Pn.....	Non-irrigated Cultivated Land
PNC.....	Potential Natural Community
PNT.....	Protective Notation
RoW.....	right-of-way
RPC.....	Reference Plant Community
SASCI.....	Southwest Alberta Sustainable Community Initiative
SSA.....	Strategic Siting Assessment

# 1 A SHIFT IN FOCUS TO RESTORATION

Why is ecological restoration so important to conserving native grassland ecosystems? There is an increasing public awareness of our continually declining native grassland ecosystems and the services they provide Albertans. Grasslands are high-value ecosystems, providing a suite of essential ecological goods and services, and contributing to the social and cultural landscapes of communities. Historically undervalued, grasslands have been subject to rapid conversion and degradation, with the challenge of restoring these complex ecosystems either underestimated, or wholly discounted.

As our understanding of these complex ecosystems has evolved, it has become apparent that grasslands have more in common with old growth forests than hayfields. Our native grasslands assembled over centuries, contain long-lived perennial plants, and have high species diversity and structure, both above and below ground. From this below ground structure, many plants can re-sprout after natural disturbance such as fire and grazing (Buisson et al. 2022). The most detrimental disturbances are those that rapidly destroy below ground structure such as topsoil stripping or tillage, which can cause grasslands to cross a threshold beyond which restoration is difficult or impossible within decades of these disturbances. Hence the need to minimize disturbance. Grassland restoration should be viewed through the lens of a long-term trajectory guided by knowledge of ecosystem feedback to understand how disturbance impacts and restoration activities can assist with conservation and recovery of these globally valued landscapes. (Buisson et al. 2022).

Development to support our expanding population continues to put pressure on native grasslands. Decommissioning existing industry projects currently requires reclamation certification at abandonment but standards have varied over the years, and implementation is often fraught or unsuccessful in the long-term. All activities taking place on the landscape have a combined effect on ecosystem function.

The purpose of this document is to provide planners, reclamation practitioners, landholders, land managers and regulatory authorities with guidance on a suite of recovery strategies for industrial disturbances in native grasslands and their appropriate use.

Developing effective recovery strategies is necessary to mitigate cumulative effects to native grasslands by retaining and maintaining ecosystem biodiversity, health, and resilience. The most important factors in reducing the cumulative effects of industrial disturbance in native prairie landscapes include:

- Avoidance of native prairie through pre-development planning.
- Where avoidance is not possible, reducing the footprint of impact to prairie soils and native plant communities through pre-disturbance site assessment.



- Implementing the best available technology, construction practices and equipment to reduce disturbance to soils and native plant communities; and
- Understanding the important role that timing plays in the outcome of development activities in native prairie and the timeline required to achieve restoration.

## 1.1 Linkage to Reclamation Criteria

The principles, guidelines and recovery strategies discussed in this manual are designed to dovetail with Government of Alberta reclamation criteria, by providing a pathway for decision making focused on choosing and implementing the recovery strategy that will restore ecological health, function and operability to the disturbed site. **The principles behind these criteria and pathways for decision making are relevant to all industries operating on native grassland.** There is emphasis on native grassland plant communities as indicators of equivalent land capability, defined as “the condition in which ecosystem processes are functioning in a manner that will support the production of goods and services consistent in quality and quantity as present prior to disturbance”. It is important that all industries strive to meet these standards in order to retain functioning grassland ecosystems.

## 1.2 Restoration Trajectory and Timing

Restoration efforts and successes vary depending on a suite of variables, and the ability to fully restore a site is dependent on the abiotic and biotic characteristics of a site, and whether they have become barriers to reaching restoration objectives, as well as the effects of year-to-year climatic variation on success along restoration trajectories (Miller et al. 2023).

In practice, any activities undertaken to promote eventual restoration of a disturbance are reclamation activities. For reclamation to be considered successful and meet reclamation criteria such as the *2010 Reclamation Criteria for Wellsites* (AEP 2013) there must be evidence of a positive trajectory within the landscape, plant community and soils towards restoration. The timing for actual restoration of a healthy, functioning plant community that supports species typical of the biodiversity of the area may take many years. Studies indicate that under ideal conditions, it may take 3-5 years to re-develop healthy mid- to late seral plant communities on smaller, well managed surface disturbances in the Dry Mixedgrass NSR (Appendix A: Section B.2.3 - Results – Plant Community Succession). Groundcover components like moss, lichen and little club moss (*Selaginella densa*) may need 25+ years to re-establish equivalent cover (Kestrel Research Inc. and Gramineae Services Ltd. 2011).

***Waiting many years to be assured that restoration is occurring is not practical. Therefore, confidence must be established that a recovering site is on a positive trajectory at the time of reclamation certification, with the expectation that recovery will continue unassisted towards restoration over time.***

## 2 OVERVIEW OF THE DRY MIXEDGRASS NATURAL SUBREGION

The first step in restoration planning requires an understanding of Alberta's regional ecological land classification system. The *Natural Regions and Subregions of Alberta* (Downing and Pettapiece 2006) provide the ecological context within which resource management activities are planned and implemented.

The Grassland Natural Region is ecologically diverse; unique restoration challenges are associated with each Natural Subregion (NSR). Natural Subregions in the grasslands are distinguished primarily based on climate, soils, and vegetation factors. These distinctions assist practitioners with the understanding of restoration opportunities and limitations within the Subregion context. This publication focuses on native grasslands in the Dry Mixedgrass Natural Subregion (Dry Mixedgrass NSR) in Alberta (Figure 2-1).

The Dry Mixedgrass NSR occupies a large area of the southeastern corner of Alberta (Figure 2-1). Since settlement in the early twentieth century, the harsh climate, and drought prone, nutrient poor soils have demonstrated limited potential for agricultural crop production. A significant portion of this landscape is administered by the Special Areas Board, a unique municipality established in 1938 to provide municipal services and support to 5,000,000 acres of tax recovery and Crown lands following the drought of the 1930s. Federally administered Canadian Forces Base Suffield occupies a large block of land north of Medicine Hat under federal jurisdiction. Siksika Nation reserve lands lie between Namaka and Bassano south of the TransCanada highway. The remaining portions of the rural landscape are either privately owned deeded lands or public land administered as agricultural grazing leases by the Lands Division, of the Government of Alberta (GoA). Cattle ranching is an important agricultural industry throughout the Dry Mixedgrass NSR on both private and public land that contributes through sustainable grazing management to native grassland health, ecosystem function and operability. Hard lessons were learned by the early settlers who broke the prairie soils and tried to dryland farm.

***The Dry  
Mixedgrass  
NSR has the  
warmest  
summers,  
longest  
growing  
season and  
lowest  
precipitation of  
any Natural  
Subregion of  
Alberta.***

## 2.1 Physiography, Soils, Climate and Vegetation of the Dry Mixedgrass Natural Subregion

The Dry Mixedgrass NSR is an expanse of level to gently undulating semi-arid prairie, broken in places by coulees, valleys, badlands, and choppy sand hills. The native grasslands and associated landforms support a rich biodiversity of species, including habitat for multiple species at risk and their gene pools. It is composed of 15 ecodistricts, distinguished by similar patterns of relief, geology, geomorphology, and origin of parent material (Figure 2-1).

The Dry Mixedgrass NSR has the warmest summers, longest growing season and lowest precipitation of any Natural Subregion of Alberta. Drying winds, low summer precipitation, high summer temperatures and intense sunshine contribute to significant soil moisture deficits. Agricultural crop production in some areas is supplemented by irrigation.

Reclamation and revegetation of industrial disturbances can be difficult when the protective prairie vegetation is destroyed, and the soils disturbed. However, semi-arid growing conditions of the Dry Mixedgrass NSR provide a less favorable growing environment for many invasive non-native species, permitting better restoration outcomes than in more moist climates. So, in the Dry Mixedgrass NSR, aridity can be viewed as assisting restoration outcomes.

In the Dry Mixedgrass NSR many species of native plants are deep-rooted, short-lived or physiologically adapted to drought. Brown Chernozemic soils are dominant, but Brown Solonetzic soils have developed where saline and sodic conditions prevail. Sand plains and sand dunes have a high proportion of weakly developed Rego Chernozemic and Regosolic soils (Downing and Pettapiece 2006). Understanding of the complex physiography and interrelationship with climate, soils and native plant communities of the Dry Mixedgrass NSR is essential to minimizing the impact of industrial development. A more detailed description of the Dry Mixedgrass NSR is provided in the Dry Mixedgrass Range Plant Community Guide Second Approximation (Adams et al. 2013). It can be found on the Government of Alberta's Open Alberta website or hard copies can be purchased through the Grassland Restoration Forum.



## 2.2 Development of Guidance for Industry Surface Disturbance Management

The importance of managing surface disturbance and maintaining the integrity of native plant communities during industrial development in native grasslands was formally recognized since 1992 in a series of Information Letters (IL) issued through the Energy Resources Conservation Board (ERCB), the Alberta provincial regulatory body of the time.


**ERCB IL 92-12, IL 96-9:** These information letters informed industry that agronomic grasses such as crested wheatgrass (*Agropyron cristatum*) could not be used anymore in reclamation seed mixes in native grassland and moreover, informed industry of the importance of native prairie and parkland areas and the need to minimize surface disturbance through all phases of development activities when undertaking development in these areas.

**Special Areas Policy 06-06: Invasive Introduced Forages on Reclamation Sites:** The use of native species is required on native prairie and parkland sites constructed or reclaimed after September 1992.

**Petroleum Industry Activity in Native Grassland and Parkland Areas, Guidelines for Minimizing Surface Disturbance** (Native Prairie Guidelines Working Group 2002) was developed by a collaborative stakeholder working group composed of representatives of industry, Government of Alberta (GoA) regulators and conservation organizations. It expanded and updated the guidelines to incorporate recent regulatory requirements and industry best management practices. This publication was adopted by the **Alberta Energy Regulator (AER) as Manual 007 in 2014** (AER 2014).

**2010 Reclamation Criteria for Wellsites and Associated Facilities for Native Grasslands** (Updated July 2013): The aim of reclamation under the *Environmental Protection and Enhancement Act* is to obtain "equivalent land capacity," which is defined as the ability of the land to support various land uses after conservation and reclamation similar to the ability that existed prior to activity being conducted on the land. The criteria are used to evaluate whether a site has met equivalent land capability, based on land function and operability that will support the production of goods and services consistent in quality and quantity with the surrounding landscape (AEP 2013).

**Principles for Minimizing Surface Disturbance in Native Grassland - Principles, Guidelines, and Tools for all Industrial Activity in Native Grasslands in the Prairie and Parkland Landscapes of Alberta** (AEP 2016): This document replaces Manual 007 (AER 2014). The document responds the need for a broader application of the principles and guidelines **across all industrial sectors** developing projects in native grassland landscapes. It was prepared by a working group comprised of representatives from government agencies having jurisdiction over industrial activities in native grassland and parkland areas, petroleum, renewable energy and utilities stakeholders, environmental consultants and conservation groups. It provides specific direction for all phases of industrial development including strategic siting, construction and operations and reclamation.




Key general guidelines include:

- Avoid native grasslands where possible, especially in critical ecological sites identified as extremely difficult to reclaim,
- Reduce the area and impacts of industrial disturbance to the extent possible, and
- Develop practical methods that will allow eventual restoration of disturbed areas .

**Conservation Assessments in Native Grasslands - Strategic Siting and Pre-disturbance Site Assessment Methodology for Industrial Activities in Native Grasslands** (AEP 2018): The intent of the document is to provide a consistent assessment tool to meet legislative requirements of conservation and reclamation in Alberta by:

- Making it applicable across industrial activity types,
- Utilizing pre-existing and established assessment practices in native grasslands, and
- Providing a versatile tool to be used as a best management practice or under any regulatory framework requiring siting or pre-disturbance assessment data.




In addition to petroleum development in the Dry Mixedgrass NSR, there has been a substantial increase in renewable energy projects such as commercial wind and solar developments.

**Conservation and Reclamation Directive for Renewable Energy Operations** (GoA-AEP 2018): The Government of Alberta is the regulating body including issuance of reclamation certificates. Developers are required to follow the Conservation and Reclamation Directive for Renewable Energy Operations, which points to the requirement to follow the 2010 reclamation criteria (e.g., native grassland criteria) applicable for the targeted end land use type.

**Conservation and reclamation of deep geothermal (heating and power) projects in Alberta** is regulated by the Alberta Energy Regulator, including issuance of the reclamation certificates. Developers are required to follow the Conservation and Reclamation Directive for Renewable Energy Operations (GoA-AEP 2018) which points to the requirement to follow the 2010 reclamation criteria (e.g., native grassland criteria) applicable for the targeted end land use type.

The **Alberta Utilities Commission (AUC)** regulates transmission lines. To assist these developing industries to understand the challenges faced when working in native grasslands the following documents were developed by a multi-stakeholder working group coordinated through the Alberta Prairie Conservation Forum (PCF).


**Beneficial Management Practices for Renewable Energy Projects: Reducing the Footprint in Alberta’s Native Grassland, Parkland and Wetland Ecosystems:** This document addresses industry-specific beneficial management practices for renewable energy developments. Through development of this document, the intent of PCF is to foster a positive working relationship with the renewable energy industry to assist in drafting practical beneficial management practices that sustain prairie biodiversity at the species, community, and ecosystem levels (Prairie Conservation Forum 2017).



**Reducing the Renewable Energy Footprint on Native Grasslands: Summary Information for Renewable Energy Developers:** This summary sheet provides industry-specific beneficial management practices for renewable energy developments in native prairie landscapes (Prairie Conservation Forum 2018a).

**Reducing the Renewable Energy Footprint on Your Native Grasslands: Information for Alberta Landowners** (Prairie Conservation Forum 2018b)

**Alberta Prairie Conservation Forum Action Plan 2021-2025** (Prairie Conservation Forum 2021): The PCF promotes the conservation of native biodiversity in prairie and parkland environments in Alberta and to provide an ongoing profile for prairie and parkland conservation initiatives. The PCF has published research and guidelines related to energy development in native prairie.



The vision embedded in the 2021-2025 Action Plan (PCF 2021) is to ensure the biological diversity of Alberta’s prairie and parkland ecosystems is secure through the thoughtful and committed stewardship of all Albertans. To achieve the vision, three important strategic or long-term environmental outcomes are the focus of the PCF Action Plan:

- maintain large prairie and parkland landscapes;
- conserve connecting corridors for biodiversity; and
- protect isolated native habitats.

To reduce the footprint and the cumulative effects of industrial development in native grasslands these three important outcomes must be considered early in any development planning process. The PCF are developing mapping for valued and sensitive isolated habitats and connecting corridors that will assist in constraints mapping for project planning.

### 3 TOOLS FOR THE RESTORATION TOOLBOX

Implementing improved recovery strategies involves not just practicing change on the ground but also utilizing several tools designed to understand site characteristics and plant communities linked to landforms and soils (Figure 3-1). These tools, described below, will improve project planning, reclamation best practices and restoration potential at all stages of development, from pre-development planning through long-term monitoring, to evaluating reclamation and restoration success. The timing of their use in developing a site-specific recovery strategy is described in Section 5: Preparing the Pathway.

Figure 3-1 Standardized Grassland Assessment Tools



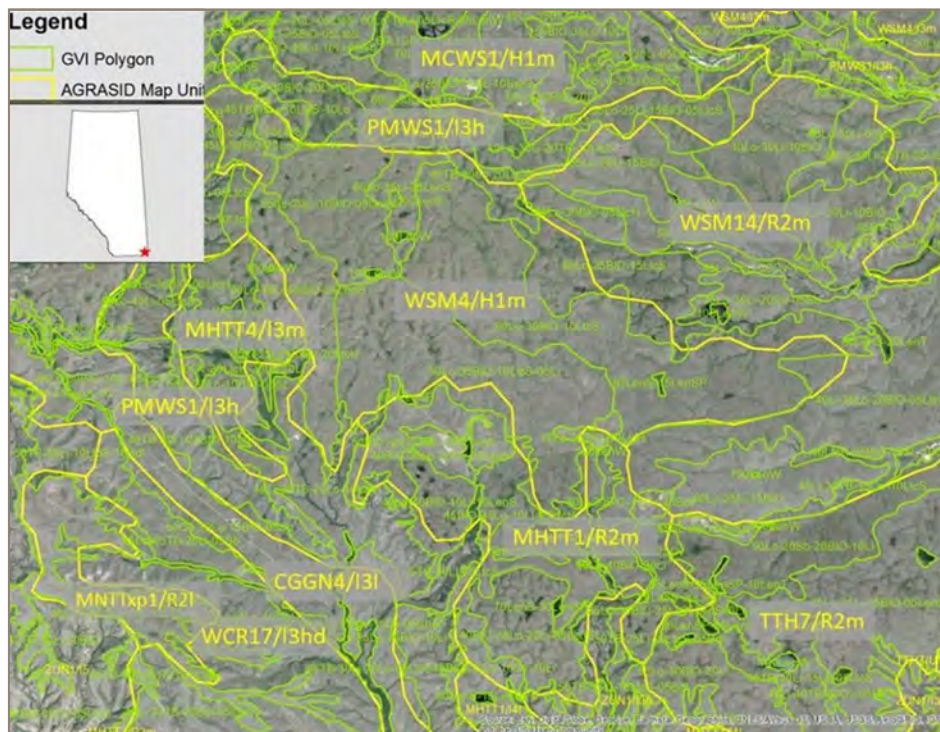
Image Source: Alberta Environment and Parks



### 3.1 Agricultural Region of Alberta Soil Information Database (AGRASID)

Site-specific information for soils is found on the Alberta Soil Information Viewer web site (GoA 2021). The Alberta Soil Information Viewer includes maps and data for AGRASID, more detailed soil survey maps and reports, other applied soil information (Figure 3-2).

**Figure 3-2 A Dry Mixedgrass NSR Landscape Comparing the Scale of GVI Site Polygons (green) Versus AGRASID Soil Polygons (yellow)**



*Image Source: Alberta Environment and Parks*

### 3.2 Grassland Vegetation Inventory (GVI) Mapping

GVI inventory polygons provide a finer resolution landscape interpretation compared to the relatively coarse AGRASID soil landscape polygons (Figure 3-2).

The Grassland Vegetation Inventory (GVI) is the Government of Alberta’s first comprehensive biophysical, vegetation and anthropogenic inventory of the Grassland Natural Region.

Developed by Alberta Environment and Parks (AEP), the GVI provides mapped information of landscape scale soil/landform features and generalized vegetation cover for use in planning and management of rangelands, fish and wildlife, wetlands, land use and reclamation. It also includes a coarse hydrological feature layer.

GVI is comprised of mapped range sites based on landform, soils and vegetation information for areas of native vegetation and general land use for non-native areas (agricultural, industrial, and urban areas). Mapped GVI information within areas determined to be native is about 80% accurate (Craig DeMaere pers. comm. March 2023). Field verification is required on areas of native vegetation. Interpretation guides and examples are included for each natural subregion. Tables correlating soils and range sites can be found in the *Dry Mixedgrass Range Plant Community Guide, Second Approximation* (Adams et al. 2013).

**GVI Data:** The GVI data, index map, status map, views and specifications documents are available from the Government of Alberta (AEP 2019c).


**GVI User Information and Technical Specifications:** User information for GVI including an example application of pre-site planning is available on the Alberta Prairie Conservation Forum website, *Grassland Vegetation Inventory Specifications 5th Edition Revised November 2011* (ASRD 2011).

***Mapped GVI information within areas determined to be native is about 80% accurate.  
Field verification of range sites is required on areas of native vegetation.***

### 3.3 Range Plant Community Guides

#### ***The Dry Mixedgrass Range Plant Community Guide, Second Approximation***

(Adams et al. 2013) is an essential field guide for identifying common plant communities and conducting range health assessments, conservation assessments, reclamation planning and monitoring. The plant community guide has been compiled from data collected from detailed vegetation inventories and an extensive system of reference areas established across the province by the Government of Alberta Range Resource Stewardship Section. Assessing composition and health of native grassland plant communities requires taxonomic identification expertise of grasses in vegetative and fruiting stages, in lightly and heavily grazed conditions, and training in range health assessment protocols. The guide provides descriptions of common plant communities linked to range site type and ecodistrict. Ecodistricts are subdivisions of natural subregions based on distinct physiographic and/or geologic patterns. They are distinguished by similar patterns of relief, geology, geomorphology, and parent material genesis.



Plant communities in the Grassland Natural Region are classified based on their association with range sites, determined through key landscape attributes, soil features and textural groupings within larger mapped ecodistricts (Adams et al. 2013). Ecological range sites are subdivisions of range sites based on plant community composition.

Range plant communities are reported in three categories including reference, successional and modified communities, depending on the level of grazing disturbance. The plant community that is an expression of site potential is referred to as the reference plant community since it represents the natural community that develops under light or moderate grazing disturbance. This potential community is described as healthy for comparison in range health assessment.

***Assessing composition and health of native grassland plant communities requires taxonomic identification expertise of grasses in vegetative and flowering or reproductive stages, in varying grazed conditions, and training in range health assessment protocols.***

---

### 3.4 Navigating the Dry Mixedgrass Range Plant Community Guide

Knowing the soil series of the location being examined provides a key clue to range site, as cross-over tables have been developed linking soil series to range sites. Steps to determining plant community information for a location in the Dry Mixedgrass NSR are:

1. Identify the soil series associated with the location to determine the range site type. The Agricultural Regions of Alberta Soil Inventory Database (AGRASID) is a useful tool to obtain this information and is available online (GoA 2021). Cross-over tables between soil series and range sites are presented in Tables 4 and 5 in the *Dry Mixedgrass Range Plant Community Guide*. Another method to determine range site is through the Grassland Vegetation Inventory (GVI), which uses AGRASID, landscape, and colour infrared (CIR) imagery to assess site types (AEP 2019c). Upland site types in the Dry Mixedgrass NSR are analogous to range sites in GVI.
2. The soil series and range site are verified in the field. These attributes are used to help derive the ecological range site. This is performed by placing that range site within the context of its specific location within the natural subregion (such as ecodistrict, latitude, elevation) and other attributes on the site (such as slope position and aspect).
3. Utilize Table 9 - Plant Communities Listed by Ecological Range Site within the Dry Mixedgrass NSR in the guide, which links ecological range site with reference plant communities.
4. Check the table to identify successional and modified communities associated with the reference plant communities. This will show the suite of common range plant communities potentially present in the project area under different grazing pressure.
5. Once standing on the site, read through the descriptions of the range plant communities identified in the tables.
6. Understanding the ecological range site and range plant communities within a proposed project site is vital to conducting an ecological risk assessment for project planning.

***Upland site types in the Dry Mixedgrass NSR are analogous to range sites in GVI.***


---

### 3.5 Range Health Assessment

The range health assessment protocol described in the *Range Health Assessment* Field Workbook developed by AEP are used to assess, monitor, and manage Alberta's rangelands (Adams et al. 2016).

The assessment approach builds on the traditional range condition concept that considers plant community type in relation to site potential and adds important indicators of natural processes and functions. The methodology provides a visual system that allows users to readily see changes in range health and provides an early warning when management changes are needed.

Understanding range health is an important component of a restoration risk assessment. In the context of reclamation after disturbance, it is a measure of ecosystem recovery.



**Range health** is defined as the ability of rangeland to perform certain key functions. These functions include net primary production, maintenance of soil/site stability, capture and beneficial release of water, nutrient and energy cycling, and functional diversity of plant species. Workbook Table 1 (reproduced below) from the Range Health Assessment Field Workbook describes the functions of healthy rangelands and why they are important.

Range health assessment questions detailed in the field workbook are indirect measures of the following indicators:

1. Integrity and Ecological Status – on native or modified grassland, based on species composition.
2. Community Structure – vertical and horizontal.
3. Hydrologic Function and Nutrient Cycling – litter cover and distribution.
4. Site Stability – erosion, bare soil, moss and lichen cover.
5. Noxious Weeds.

An evaluation of each indicator using the methods and scoring system detailed in the field workbook indicates whether these important ecological functions are being performed. A range health score is calculated as a percentage value, classified into one of three categories: unhealthy (0% to 49%), healthy with problems (50% to 74%) and healthy (75% to 100%).

Range health assessment training programs are offered through the Grassland Restoration Forum.

***Range health assessment is an important component of strategic siting, selecting a recovery strategy, and reclamation assessment to demonstrate achieving reclamation criteria for certification.***

### 3.6 Ecological Site Restoration Risk Assessment (ESRRA)

Ecological Site Restoration Risk Assessment (ESRRA) is a desktop analytical tool to predict the ability of ecological range site components and their component plant communities to recover from direct impacts of industrial activity on native grassland. ESRRA applies mapped information of landscape scale soil/landform features available in the GVI inventory, and soil mapping from AGRASID or more detailed soil maps, to assign a **reclamation risk potential** following topsoil disturbance to each ecological range site. It also identifies native plant communities commonly associated with each ecological range site and assigns a **restoration risk** based on the difficulty of restoring the plant community after disturbance. The assessment is organized geographically by ecodistrict and their common ecological range sites (Appendix A: Table A-1). Ecological range sites common to many ecodistricts are presented in a second table (Appendix A: Table A-2).

Ecological range site descriptions provide useful information for predicting restoration risk. Information on soils, parent materials, moisture and nutrient regime, landform and the associated native plant communities are embedded in ecological site descriptions (Adams et al. 2013). Practical application of this information is used as a coarse filter for strategic siting when planning industrial development. The information also provides key linkage to potential construction and reclamation challenges, and the ability of the site to recover following disturbance and meet reclamation criteria at abandonment (Gramineae Services Ltd. and Landwise Inc. 2009).

The ESRRA report for the Dry Mixedgrass NSR has been upgraded from the 2009 version in consultation with Government of Alberta rangeland agrologists and soil scientists to compliment the *Second Approximation of the Dry Mixedgrass Range Plant Community Guide* (Adams et al. 2013) and can be found in Appendix A.

---

***Understanding the ecological range site and range plant communities within a proposed project site is vital to conducting an ecological risk assessment for project planning.***

---

## 4 PROMOTING NATIVE PLANT COMMUNITY SUCCESSION

### 4.1 Understanding the Process of Succession

Native plant communities are not static, but rather constantly adapting to changes in the local environment over time. This process of gradual replacement of one plant community by another over time is referred to as succession. It can be positive or negative. **Seral stages** are plant communities that develop in ecological succession relative to their reference community. Seral stages begin at the pioneer stage as plants colonize exposed soils. A positive successional trajectory includes increasing plant community diversity, structure, and establishment of long-lived perennial grasses found in the reference plant community over time. Successional stage descriptions include early seral, mid-seral, then late seral and finally the potential natural community, which is used as the “reference” for comparison. Successional change that results in more than 5% non-native species is described as a, “trending to modified” plant community. These concepts are used to assess reclamation progress.

***A positive successional trajectory includes increasing plant community diversity, structure, and establishment of long-lived perennial grasses found in the reference plant community over time.***

Figure 4-1 is an example of a successional pathway diagram that illustrates how plant communities respond to disturbance based on current knowledge. The green boxes highlight the portion of grassland succession that are the best known/understood, namely the impact that light, moderate and heavy grazing have on the plant communities. The yellow boxes illustrate the area of current and future emphasis to better understand the pathway of plant community succession from bare soil and the red boxes illustrate dramatic changes that may occur when invasive species subvert the path of recovery. Much less is known/understood about these dimensions of plant succession, with reduced confidence in predicting outcomes. Nonetheless, this successional tool provides a foundation for capturing and sharing key learnings and for using this knowledge to improve our development and reclamation practices.

***The challenge for restoration following disturbance is to establish a positive successional trend towards the plant communities present on site prior to disturbance. The goal is to recognize a trajectory towards recovery with confidence that recovery will continue unassisted towards restoration over time.***

## 4.2 Establishing a Positive Trajectory Following Disturbance

The challenge for restoration following disturbance is to establish a positive successional trend towards the plant communities present on site prior to disturbance. The process typically takes several years after short term disturbance in Dry Mixedgrass NSR communities (e.g. 3-5 years for healthy, well managed sites). The goal is to recognize a trajectory towards recovery with confidence that recovery will continue unassisted towards restoration over time. The trajectory towards recovery is dependent on the size of the disturbance, the potential for invasive species establishment, weather conditions and the recovery strategy implemented.

**Figure 4-1 A Successional Pathway Diagram That Illustrates How Plant Communities Respond to Disturbance on Loamy Soils in Dry Mixed Grasslands**

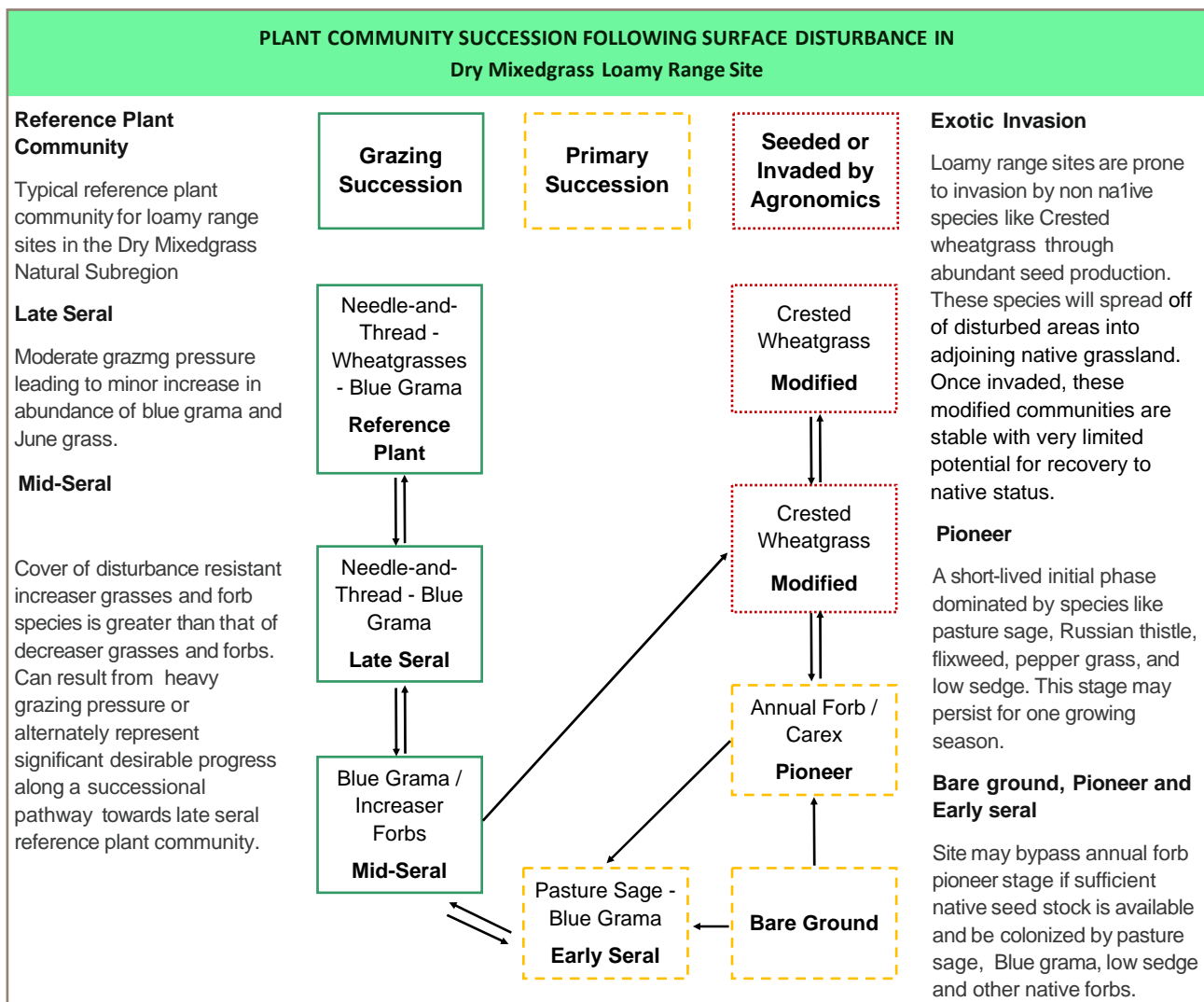


Image Courtesy of the Government of Alberta

***The old paradigm of only two or three years being required to achieve a reclamation certificate is often not long enough to recognize a trajectory towards restoration of native grasslands.***

---

Proof of a stable successional trajectory toward pre-disturbance plant communities as found in adjacent, non-disturbed areas may not be immediately evident in the two-year period historically used to assess (re)vegetation success.

#### **4.2.1 The Influence of Grazing on Succession**

In a multiple-use landscape where livestock grazing is a common land use, reclamation assessment for reclamation certification needs to assess the recovering grassland plant community after three years of "normal grazing management". This ensures the reclaiming/recovering grasslands are resilient to and benefiting from grazing. Smaller surface reclamation sites may be able to prove grazing pressure in less than three years, larger surface reclamation areas may need additional time to sustain grazing. The condition of the surrounding rangeland will also be a consideration.

Preferential grazing of a recently seeded or early seral communities can result in degradation of the recovering site, not progression (M. Neville pers. comm. March 30, 2023). Seeded native species do not all germinate in the first year; several years are likely required for initial seed mix establishment. On the other hand, eliminating grazing for too long by fencing can result in increased litter beyond what is normal for the site, resulting in moisture regime alteration, suppression of desirable species infill, and invasion by unwanted species, thus degrading a recovering site.

Temporary fencing or other deterrents can be useful tool. Partial removal of fencing (e.g., dropping wire on two sides of a fence) is a useful step to test out grazing pressure. If the site is not at a point to sustain full grazing pressure, the wires can be easily put up again if required.

The timeframe required for the process of succession to take place may not be recognized by industry, landholders, or reclamation practitioners. Patience is required to reach the restoration outcome.

***Industry has an ongoing responsibility to landholders to ensure sustainable restoration of project disturbances on native grassland.***

---



### 4.3 Industrial Surface Disturbance and the Process of Plant Community Succession

Understanding successional stages for recovering plant communities is critical to having confidence that recovery is occurring on disturbed sites. Definitions of successional stages for a series of recovering plant communities on disturbed topsoil (Table 4-1) was developed from the Express Pipeline long-term succession monitoring program (Kestrel Research Inc. and Gramineae Services Ltd. 2011), which monitored 63 sites over a 14-year time frame (Appendix B). These descriptions assist practitioners with assessing the trajectory of reclamation progress and what constitutes a positive or negative successional trend over time.

During the pioneer stage (Figure 4-1 and Table 4-1), colonizing annual forb species, often referred to as nuisance weeds, play an important role in site stabilization and moisture retention. They do not persist or invade into later seral plant communities (Tilley et al. 2022). Examples are Russian pigweed (*Axyris amaranthoides*), flixweed (*Descurainia sophia*), stinkweed (*Thlaspi arvense*), grey tansy mustard (*Descurainia richardsonii*), peppergrass (*Lepidium spp.*) and the goosefoot species (*Chenopodium spp.*).

It is also important to note that pioneer, early seral and mid-seral plant communities (Figure 4-1 and Table 4-1) can contain non-targeted species that still function for erosion control and moisture retention such as the annual species listed above, curly-cup gumweed (*Grindelia squarrosa*) or sagewort (*Artemisia frigida*). They stabilize soils and help facilitate the process of succession over time.

***Pioneer species play an important role in the continuum of succession.  
Weed control of such species may be counterproductive.***

Late seral native plant communities are more likely to develop on disturbances if range health scores for the comparable surrounding area are “healthy” or “healthy with problems”.

Monitoring data indicates that aggressive non-native species may persist over time and result in an alteration of the successional pathway to a modified state. Invasive non-native plants that are known to replace native species and establish permanent dominance in Dry Mixedgrass NSR grassland communities include crested wheatgrass (*Agropyron cristatum*), sheep fescue (*Festuca ovina*), hard fescue (*Festuca trachyphylla*), Canada bluegrass (*Poa compressa*), Kentucky bluegrass (*Poa pratensis*), downy brome (*Bromus tectorum*), and Japanese brome (*Bromus japonicus*). If these species are identified during monitoring they should be controlled quickly and thoroughly to prevent any shift in the successional pathway.

**Table 4-1 Successional Stages of Recovering Plant Communities following Topsoil Disturbance**

Seral Stage	Description
<b>Bare ground</b>	< 5% cover of live vegetation.
<b>Pioneer</b>	Site dominated by annual weeds and/or native forb species, a cover crop or first year seeded colonizing grasses such as slender wheatgrass.
<b>Early seral</b>	Site dominated by disturbance forbs such as pasture sagewort ( <i>Artemisia frigida</i> ) and other species such as low sedge. Seeded species and colonizing grasses such as needle-and-thread ( <i>Hesperostipa comata</i> ), or western porcupine grass ( <i>Hesperostipa curtisetata</i> ) also establishing.
<b>Mid-seral</b>	Cover of grasses greater than that of disturbance forbs such as the sageworts; decreaser grasses present as a small component of the cover.
<b>Late mid-seral</b>	Cover of grasses greater than that of disturbance forbs such as the sageworts; decreaser grasses occupy about 50% of the cover; infill species present.
<b>Late seral - native</b>	Cover of long-lived grass species expanding; native species cover from the seedbank established; slower establishing infill species present; decreaser grasses dominant; no more than one structural layer missing.
<b>Late seral - cultivars</b>	Cover of long-lived grass species expanding; seeded cultivars clearly still dominant; slower establishing species such as needle-and-thread or western porcupine grass present; decreaser grasses dominant; no more than one structural layer missing.
<b>Reference</b>	Community closely resembles the ecological site potential natural community under light disturbance described in the Range Plant Community Guides.
<b>Trending to modified</b>	A primarily native plant community where non-native species are increasing over time and occupying greater than 5% of the total live cover; the time scale for succession to a modified plant community is as little as 5 years and as many as 20 years or more.
<b>Modified</b>	Less than 30% cover of native species.

Figure 4-2 Succession Over Time on a Seeded Pipeline Right-of-Way



*Early Seral Community*



*Mid-seral Community*



*Late Seral Community*

## 5 PREPARING THE PATHWAY

**Planning to minimize impacts to native grasslands is a risk assessment process to optimize project placement and reduce the risk of costly and lengthy reclamation of disturbed native grasslands.**

Pre-disturbance planning is the first step in identifying the potential footprint of industrial development in native grassland ecosystems. It provides the opportunity to avoid disturbance to native grasslands by locating development on cultivation and previously disturbed lands dominated by non-native vegetation cover. *Principles for Minimizing Surface Disturbance – Principles, Guidelines, and Tools for all Industrial Activity in Native Grasslands in the Prairie and Parkland Landscapes of Alberta* (AEP 2016) alerts and directs industry regarding the importance of avoiding disturbance in native grassland, and the need to minimize disturbance should avoidance not be possible. These principles and guidelines apply to all industrial activity in native grasslands.

### 5.1 Strategic Siting and Pre-Disturbance Site Assessment

Strategic siting supports native grassland conservation and reclamation of in balance with industrial activities. Strategic site assessment and pre-disturbance site assessment is the decision-making process that enables productive and cost-effective development planning (Figure 5-1). *Conservation Assessments in Native Grasslands, Strategic Siting and Pre-Disturbance Site Assessment Methodology for Industrial Activities in Native Grasslands* (AEP 2018) provides a consistent assessment tool to meet reclamation targets and legislated reclamation requirements in this province. This document and *Principles for Minimizing Surface Disturbance* (AEP 2016) provide detailed instructions on how to complete the assessment process.

**Siting industry projects such as solar installations is incompatible with maintaining existing native grasslands and should be avoided. Most native prairie grasses and forbs are not adapted to shade.** Solar panels change site conditions by creating shade, cooling soils and air temperatures, and trapping snow. These changes shift site conditions to favour shade-tolerant invasive non-native grasses like Kentucky bluegrass and smooth brome. The installations also hamper necessary management of range health by grazers. Grasslands that are not managed build up litter, which increases fire risk and creates conditions that promote infestation by Canada thistle, Kentucky bluegrass and smooth brome. (Miller et al. 2023).

#### 5.1.1 Strategic Siting Assessment

The purpose of a Strategic Siting Assessment (SSA) is to inventory and map ecological/range sites to determine whether the planned project footprint has potential native grassland components and to identify opportunities to avoid and minimize the disturbance to native grasslands (AEP 2018). The desktop review is the first step in SSA and is designed to capture as many planning variables as possible early in the process to limit the requirement to move the site after more costly assessments have occurred. The desktop review area is established to determine siting options for the planned footprint. **The desktop review area must be large enough to include the maximum allowable movement of the proposed activity on the landscape to avoid native grasslands.**


The planned footprint includes full development potential, including temporary or permanent access, utility corridors, as well as the area where offsite impacts to vegetation and soils can be anticipated. The desktop review area could be much larger than the size of the planned footprint to incorporate a variety of plant community types, land uses, or existing disturbance corridors, in order to assess potential options for strategic siting (AEP 2016).

If avoidance is not possible, minimizing disturbance to native vegetation and soils will reduce cost and risk by decreasing the amount of area that needs to be reclaimed.

### 5.1.2 Pre-Disturbance Site Assessment

**A Pre-Disturbance Site Assessment (PDSA) is required if, after conducting a Strategic Siting Assessment, it is determined disturbance of native grassland is unavoidable** (Figure 5-1). PDSA procedures are used to conduct detailed field sampling of soils and vegetation associated with the planned project footprint and provide the opportunity to design and implement reclamation and restoration outcomes throughout the lifespan of the project, from initial construction through to final reclamation. The information collected in the PDSA is used to adjust the planned footprint to minimize fragmentation and disturbance, and to shift the disturbance footprint to less sensitive grasslands and range sites. The information can also inform construction methods and can then be used to plan appropriate interim and final reclamation.

*Standardized procedures and assessment methods facilitate consistent regulatory review and evaluation for project approval.*



*Grassland Range Health Assessment*

Figure 5-1 Conservation Assessment Flow Chart to Avoid or Minimize Disturbance in Native Grasslands

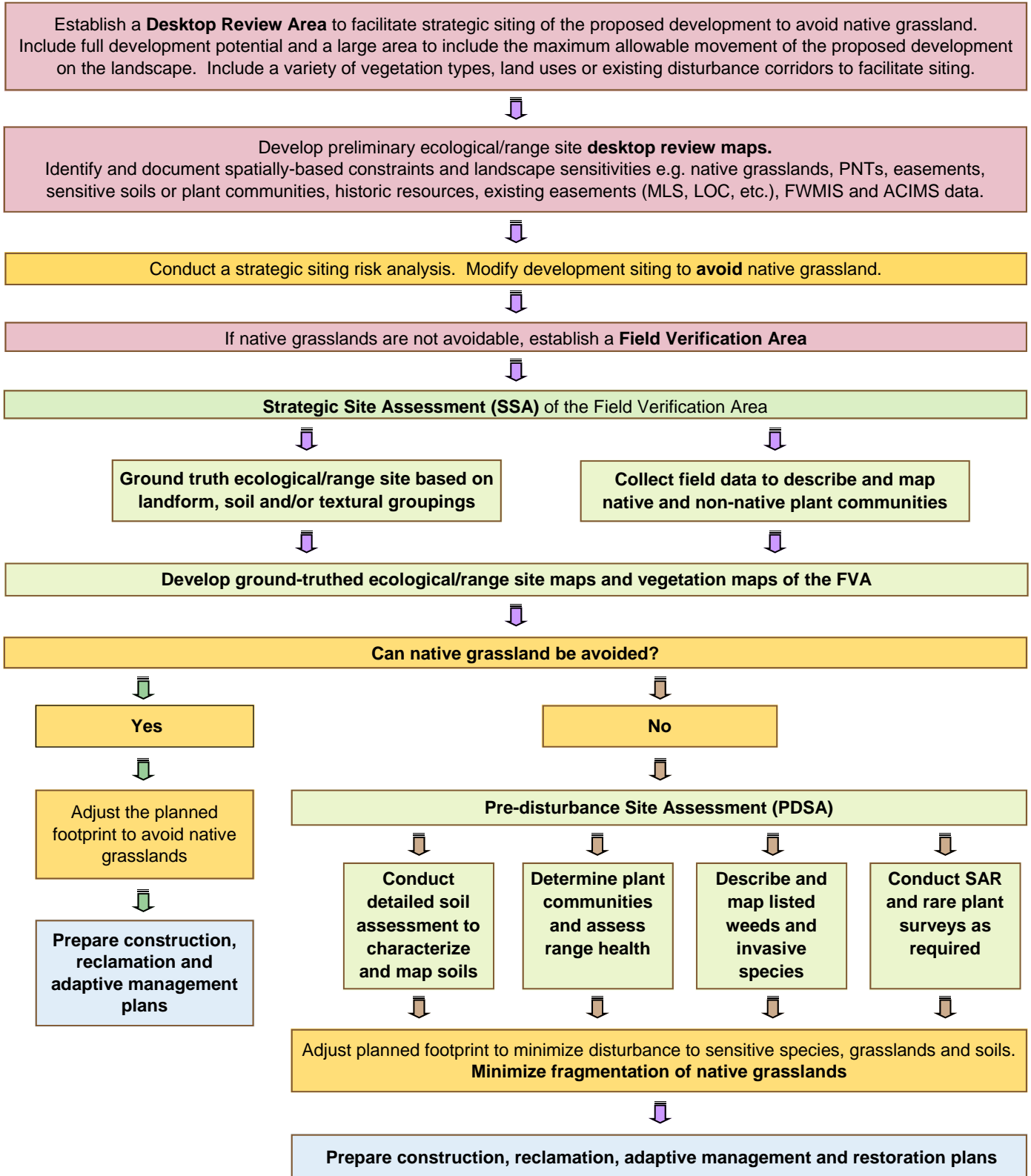


Figure 5-2 Reduce Disturbance Through Strategic Site Selection



Image Source: Government of Alberta

An example of how pre-disturbance planning based on landscape scale vegetation mapping (GVI) can optimize placement of development to minimize disturbance is illustrated in Figure 5-2. In this example, a pipeline passes through a Dry Mixedgrass landscape crossing several landforms. GVI mapping of range sites in a development target area facilitates placement of infrastructure pads and access to minimize new disturbance to Loamy (Lo) and Blowout (BIO) range sites supporting Dry Mixedgrass plant communities.

**Four potential wellsite locations are possible:**

**Site A** – is on non-irrigated cultivated land (Pn), previously disturbed, so would be an ideal site.

**Site B** – is on Blowout (BIO) soils, close to a riparian area (Len). Blowout soils are Solonetzic with an impervious hardpan layer which may limit restoration. Riparian areas are to be avoided. Therefore, Site B should be rejected.

**Site C** – is on Blowout (BIO) soils so the comments for Site B apply and the site should be rejected.

**Site D** – the site is on Loamy (Lo) soils which have not been disturbed. It requires longer pipeline and access roads but could be the second choice site.

## 5.2 Ensure Compliance with Regional Land Use Policy

The Dry Mixedgrass NSR encompasses several federal, provincial and regional policy directives regarding land use. The **Reclamation Certification Criteria** (AEP 2021) does not discriminate between land ownership types (public or private lands), therefore planning at the “front end” is critical to conserving native grasslands for future generations. Specific geographic areas where development in native grasslands is managed under specific land use policy through legislation include:

**Alberta Energy Regulator (AER)** is responsible for regulating the life cycle of oil, oil sands, natural gas, solar, wind energy, and coal projects in Alberta through the *“Responsible Energy Development Act”* (Government of Alberta 2020); The *OneStop* (AER) application system is what industry must use for new applications on public lands and reclamation certification closure on both private and public lands.

The AER implements acts and regulations and issues directives governing energy development such as *Principles for Minimizing Surface Disturbance – Principles, Guidelines, and Tools for all Industrial Activity in Native Grasslands in the Prairie and Parkland Landscapes of Alberta* (AEP 2016).

**Alberta Utilities Commission (AUC)** is responsible for regulating renewable energy projects and the associated electrical transmission.

**Special Areas Board** policy requires a specific environmental review process for all proposed industrial development on Special Areas Board regulated public land and has specific policies, guidelines, and operating conditions for industrial activities.

**Canadian Forces Base Suffield** has specific land use policy through Range Standing Orders and the Oil and Gas Activity Protocols and is regulated under the *Canadian Environmental Assessment Act*.

**Canada Energy Regulator** (formerly the National Energy Board – NEB) regulates all large diameter pipeline projects which cross international and/or provincial boundaries.

The **South Saskatchewan Regional Plan** has been established under the **Alberta Land Stewardship Act**, and the **Land Use Framework**. The plan supports long-term management of land and natural resources including recreation on public land. It includes plans, mapping, signage, and other tools to be used to manage recreation and provide clarity about access to public land (GoA 2018).


**Indian Oil and Gas Canada** is the responsible authority for oil and gas exploration and development on specified First Nations Reserves. Exploration and development planning and activities are federally regulated and must be compliant with the Canadian Environmental Assessment Act.



**Alberta Environment and Protected Areas** has issued guidelines for construction and maintenance of small dams: *Inspection of Small Dams* (Government of Alberta 1998). Control of spillways near grassland is of particular importance.

**Government of Canada** has issued a ***Greater Sage-grouse: Emergency Protection Order*** that identifies areas of habitat necessary for the survival or recovery of the greater sage-grouse and limits activities in this area such as sensory disturbance, destruction of silver sagebrush (*Artemisia cana*), and road and infrastructure development.

The **Government of Alberta *Water Act*** supports and promotes the conservation and management of water, through the use and allocation of water in Alberta. It requires the establishment of a water management framework and sets out requirements for the preparation of water management plans. The Act addresses: Albertans' rights to divert water and describes the priority of water rights among users; the types of instruments available for diversion and use of water and the associated processes for decision-making.



*Monitoring Transect Layout for Repeatable Assessment of Plant Community Composition and Associated Range Health*

### 5.3 Develop Construction, Reclamation, Adaptive Management and Restoration Plans

Developing and implementing the following plans and practices are key to reducing the impact of industrial development in native grasslands:

**Reduce landscape impacts through best management practices.** Consider new development technologies that reduce impacts to soils, landscape, vegetation, water and wildlife resources. Use of buffer materials like construction matting can greatly reduce soil stripping requirements if used within season and duration timing constraints. Use existing trails and old roads to minimize further landscape fragmentation.

**Prepare clearly defined, reduced impact construction plans that incorporate minimum disturbance, which includes procedures which minimize soil handling, wildlife habitat constraints and the appropriate native grassland recovery strategy.** Clearly define reclamation procedures designed to reduce the impact of disturbance for each phase of development including any storage and interim reclamation. Prepare site-specific native plant community recovery strategy(s) designed to enable successional processes to progress over time. Identify and schedule adaptive management surveys and activities required for the first 2 to 3 (4) years. Incorporate all plans into a detailed and site-specific Environmental Protection Plan (EPP).

**Ensure the EPP, construction, reclamation and restoration plans are incorporated into contract documents.** Where appropriate to the development type and construction plan, include interim restoration planning to reduce disturbance and bridge the gap between the operations phase and decommissioning. Alert bidders and contractors to the expected timeframes for reclamation and adaptive management needs.

---

***Engage informed and experienced contractors to optimize the expected outcome of native grassland restoration.***

---

**Monitor and inspect during and after construction to ensure contractual compliance.** Respond quickly to identified problems to keep them at a manageable level. Ensure adequate monitoring and response is properly budgeted for.

**Incorporate Local Knowledge.** Foster transparency with landholders and offer the opportunity for dialogue and collaboration on baseline site-specific information and proposed revegetation strategies. Landholders/occupants have often learned from experience how the local area responds to various levels of disturbance/use.

**Notify and Consult with Landholders, First Nations and/or Grazing Disposition Holders.** Industrial development activity proposed in native grasslands is often controversial within landowner, First Nations and environmental stakeholder groups who value intact native grasslands. Early notification and transparent communication with stakeholder groups is an essential component of pre-development planning. Ensure compliance with regional land-use policy. Maintain that vital communication link through the operations and decommissioning phases. Timely notification of access is important.

---

*Local knowledge is an important and valuable source of information for project and restoration planning.*

---



*Multi-stakeholder Consultation*

## 6 SELECTING THE RECOVERY STRATEGY

A first step for selecting any recovery strategy is to understand characteristics of the site. The data collected during the PDSA and the type of disturbance provides physical information necessary to predict site restoration potential. The type of disturbance required will direct specific construction requirements and the recovery strategies that can be used.

*Successful reclamation and restoration depend upon maintaining best practice reclamation strategies for all stages of the industrial development.*

### 6.1 Disturbance Phase Considerations for Restoration Planning

Industrial developments typically evolve in the in the following phases:

1. **Initial exploration and development activity required to access the resource.** This can include detailed planning, consultation, and approval processes, followed by construction of infrastructure required for resource extraction or other related industrial activities. Incorporating principles for avoiding or minimizing disturbance to the native grassland ecosystem through detailed project planning with informed construction best practices and procedures are the most important recovery strategies at this phase.
2. **Production** includes construction of further infrastructure required to bring the product to market. This can include construction of pipelines, roads, pump stations, compressor stations, wind and solar harvesting infrastructure, transmission lines, battery sites, access and associated infrastructure required to service the production of the resource. This phase can last for many years so design to reduce disturbance to native prairie through interim reclamation and feature design is important.
3. **Interim reclamation** during the production phase can reduce the footprint of active disturbance to soils and native plant communities by reclaiming infrastructure no longer required, stabilizing and maintaining soil integrity, controlling invasive species and promoting long-term recovery of the native plant communities impacted by development activity. Only native species or short-lived cover crops should be seeded during interim reclamation in order to prevent problem introduced forages from establishing in the seed bank. Good interim reclamation makes final reclamation easier, think of it as a maintenance program that sets the pathway to reach the final outcome.
4. **Decommissioning and abandonment** is the final phase when resource production is either not commercially viable, or the development is at “end of life”. It involves removal of surface infrastructure and precedes final remediation and reclamation.
5. **Final remediation and reclamation** take place last and involves cleaning up the site of any contamination according to the appropriate regulatory standards and reclaiming the site using the most appropriate recovery strategy. The objective is to achieve a site that performs the same function as it did prior to disturbance or that matches the surrounding area. A reclamation certificate is obtained at the end of this phase.

## 6.2 Natural Feature Considerations for Restoration Planning in the Dry Mixedgrass NSR

Once physical requirements for the disturbance are understood, factors specific to the Dry Mixedgrass NSR should be considered to choose the most appropriate recovery strategy and reduce impacts on key habitats.

***Soils are the biggest driver of productivity in the Dry Mixedgrass NSR.***

In the Dry Mixedgrass NSR the following factors affect restoration potential:

1. Climatic processes such as available moisture and temperature during critical periods of germination and emergence. The Dry Mixedgrass NSR has the lowest precipitation in the province, making available moisture the limiting factor in this region. There may be sufficient moisture in spring for germination, however seedling mortality can occur due to a lack of sufficient moisture at later stages.
2. Rainfall events or warm temperatures that alter dry and/or frozen ground conditions present challenges for minimal disturbance construction and operational practices. Operating heavy equipment or driving vehicles after rainfall events can cause rutting and admixing of unstripped soils, and soil compaction. Winter thawing of frozen soils presents challenges for operating heavy equipment. Snow cover can be inconsistent during winter due to high winds, resulting in exposed soils more susceptible to thaw.
3. The physical characteristics of soils limit restoration potential. For example, Loamy range sites have greater restoration potential than Blowout range sites because Blowout range sites typically have decreased topsoil depths and hardpan subsoil (Adams et al. 2013).
4. The potential for accelerated soil erosion varies according to the soil and landscape characteristics of the ecological range site. Factors include soil texture, landscape position, slope and the amount of bare soil present in the reference plant community.
5. Some ecological range sites are more adapted to soil disturbance than others. For example, wind erosion is an ecological process inherent to the plant communities of Choppy Sand Hills ecological range sites. Coarse textured soils, significant amounts of bare soil and plants uniquely adapted to colonizing the bare soil are essential habitat features for many species of concern or at risk. In these sites, natural recovery facilitates the ecological processes. Seeding can deter these processes and alter the plant community composition.

6. Current land use. Grazing patterns/pressure can limit success or require additional disturbance (i.e. fencing) to the landscape.
7. Adjacent land use also affects restoration potential. Tame pastures, previous cultivation, other disturbances, or transportation corridors (often weedy and frequently seeded with problem introduced forages like crested wheatgrass (*Agropyron cristatum*) or smooth brome (*Bromus inermis*), can greatly increase the risk of invasive species encroachment onto exposed soils. This can result in difficulty revegetating to native desirable species.
8. Range health of the site or surrounding area affects availability of desirable propagules in the seedbank and potential for beneficial infill. If range health is scored as “unhealthy” or “low health with problems”, plant diversity and the supply of native propagules may not be available to naturally revegetate a site.
9. The presence of rare species and habitats in the Dry Mixedgrass NSR and the impacts of disturbance to these species. For example, silver sagebrush (*Artemisia cana*) is a key species for several grassland mammals and birds, including greater sage-grouse (*Centrocercus urophasianus*), a species at risk. Recovery does occur after flush-cutting mature shrubs for travel lanes (Hickman 2010). Its seed germinates readily but establishment can be hindered by the timing of seasonal moisture and drought (Watkinson et al. 2020), though planting sagebrush plugs has been successful (Downey et al. 2013).

Project-specific requirements as well as site-specific factors determine what level of disturbance is required (minimum vs full vs partial disturbance) and the recovery strategy that should be used (natural recovery, assisted natural recovery, or seeding). **Avoiding native prairie completely is the first recommended option.** When avoidance is not possible, the factors that affect restoration potential are used to conduct an Ecological Site Restoration Risk Assessment (ESRRA) (as can be found in Figures 6-1 and 6-2) (see Appendix A) to determine the most successful strategies to utilize for the disturbance.

---

***Factors which indicate site sensitivity to development impacts and restoration potential should be used in the ecological risk analysis to determine:***

- ***if avoidance is the best strategy; or***
  - ***the most appropriate mitigation to reduce impacts of development through minimal disturbance and best management practices designed to reach the expected outcome of restoration over time.***
-

### 6.3 Conserving Soils to Enhance Recovery Potential

Knowing expected levels of disturbance will assist in determining the recovery strategies for a project location. Mitigation efforts and successes vary depending on a suite of variables, and the ability to fully restore a site is dependent on abiotic and biotic characteristics of a site, and whether they have become barriers to reaching restoration objectives, as well as the effects of year-to-year climatic variation on success along restoration trajectories.

For example, permanent damage to soil physical and chemical properties may present an abiotic barrier (e.g.: no topsoil or severe levels of topsoil and subsoil admixing) with a reduced recovery potential that cannot support full restoration in short-term timelines and necessitates using alternate target vegetation to reach simple revegetation goals. On the other end of the spectrum, the use of minimal disturbance techniques may result in a largely intact ecosystem that requires relatively minor intervention to support successful ecosystem restoration (Miller et al. 2023).

**Soils are the foundation for recovery potential**, acting as a link between abiotic and biotic components of the ecosystem, playing a complex ecological role by providing the physical medium for plant growth, storing and recycling nutrients, regulating water resources, and providing habitat for soil organisms (Brady and Weil 2017; Evans 2011).

Soil properties are influenced by three major biotic groups: soil microbial communities, vascular plants, and biological soil crusts, all of which influence soil attributes through impacts on soil structure, organic matter, water infiltration/holding capacity, and nutrient cycling/availability (Evans et al. 2017).

Alteration of abiotic soil factors (e.g., nutrients, moisture, pH, bulk density) and disruption of plant communities by industrial disturbances and various land uses have high potential to impact the soil biome (Alberta Soils Advisory Committee 2004; Sherwood and Uphoff 2000).

Arbuscular mycorrhizal fungi (AMF) are mutualistic fungi associated with the roots of many plants. Soil disturbance affects the hyphal networks in soils, which then must re-establish through extending hyphal networks and spores. Depending on the AMF species present and the type of disturbance, AMF can survive several years following topsoil disturbance, specifically in colder climates. (Morrell, 2023). More detailed information on the effects of a suite of construction activities on soils are documented in the *Dry Mixedgrass and Mixedgrass Recovery Strategies Literature Review* (Miller et al. 2023).

## 6.4 Minimizing Disturbance

The value and importance of minimal disturbance in native grasslands is widely recognized as a best management practice to support post-disturbance recovery and enable projects to successfully fulfill restoration/reclamation obligations (AEP 2013, AEP 2016). There are five primary approaches to minimizing surface disturbance:

- Reduce width and size of surface disturbance,
- Use physical buffers to conserve vegetation and topsoil,
- Operate on dry or frozen ground,
- Reduce cumulative impacts by implementing traffic control and monitoring soil moisture conditions, and
- Consider timing of construction activities and schedule activities to reduce soil, plant, wildlife, wetland, and watercourse impacts.

Research and results of various approaches to minimizing disturbance are further discussed in the accompanying literature review (Miller et al. 2023).

**Minimum Disturbance** is a construction practice where the level of impact during construction is kept as small as possible. Generally, soils are not stripped during minimum disturbance and construction occurs under dry or frozen ground conditions. Soils and vegetation are left intact, roads are not built, and infrastructure is placed on top of topsoil. Minimum disturbance is only effective in projects where the construction can be completed during dry or frozen ground conditions while vegetation is dormant, or when construction matting, or other buffers are used temporarily in dry conditions. Various levels of minimal disturbance can be applied to a disturbance and even minimization principles can be applied on sites where full builds are required.

Some factors to consider with the use of minimum disturbance:

**Short-term operation of equipment directly on native sod** during dry or frozen ground conditions such as during shallow gas well drilling and small diameter pipeline construction can result in minimal damage to vegetation and soils. Increased bare soil or soil shearing, and evidence of soil compaction and impaired hydrologic function are linked to soil moisture, number of passes and soil texture. Further detail from several studies can be found in the *Dry Mixedgrass and Mixedgrass Recovery Strategies Literature Review* (Miller et al. 2023).

**Construction matting or other buffers** can be used to conserve vegetation and reduce topsoil compaction on temporary access and work pads. Use of construction matting can extend and improve operability on native grasslands without stripping soils (Najafi 2018), but it is important that it is not used early in the growing season (April to July 15) and is removed in 8 to 12 weeks or less to prevent vegetation death due to smothering. Timely removal of matting is critical for success, if it is left this would change/increase the disturbance level from minimal as vegetation has now been impacted and larger areas of bare soil are now present.



Using of matting as a barrier between the vegetation surface and traffic has the potential to:

- retain plant community composition.
- retain soil layers and the seed/root bank.
- increase operability on native grasslands.
- reduce potential for non-native species introductions.
- reduce erosion potential (Miller et al. 2023).

**Monitoring soil moisture conditions and traffic control** are essential factors for success when implementing minimal disturbance procedures with the expectation of natural recovery. Use of heavy equipment and vehicle traffic over unstripped sod can cause persistent compaction in the soil profile that adversely affects growing conditions and recovery of native vegetation. Repeated traffic on vegetation can pulverize the above ground plant material and damage the crowns and roots from which new growth will develop. Scalping may also occur when soil is retrieved after storage on the grass surface. In wet conditions heavy traffic can also cause ruts and soil profile admixing. The site may no longer be minimum disturbance if these conditions occur, and a different construction and recovery strategy may be needed.

**Activity timing during construction, decommissioning and abandonment** is also a critical factor in the successful use of minimal disturbance mitigation. It is important to avoid the growing season during April to August (with April to July 15 being the most critical time period), when traffic or prolonged shading by matting can kill vegetation, leaving the site susceptible to erosion and available for invasion by weeds and undesirable agronomic species. In many parts of the Grassland Natural Region, minimal disturbance practices are most successful in reducing impacts to native grasslands when conducted during dry or frozen ground conditions between August and early April (AEP 2016).

**Reduce the width and size of surface disturbance.** Dry Mixedgrass NSR native plant communities are sensitive to soil handling and minimal disturbance practices are clearly advantageous to promote restoration. When burial of utilities is necessary, limit excavations and soil exposures to a small area (<4 m<sup>2</sup>), and linear disturbances from buried utilities to less than 0.5 m wide over the trench line to promote natural infill.

The importance of minimal disturbance in native grasslands has been recognized by provincial regulators and is the focus of guidelines: *Principles for Minimizing Surface Disturbance – Principles, Guidelines, and Tools for all Industrial Activity in Native Grasslands in the Prairie and Parkland Landscapes of Alberta* (AEP 2016).

***When minimal disturbance practices are used the pre-disturbance native vegetation may recover with no additional effort (natural recovery), provided the disturbance is small or narrow and the rangeland is healthy and relatively free of invasive and agronomic species.***

## 6.5 Natural Vegetation Infill Potential

Infill is the natural re-establishment of plants on disturbances from propagules including seeds in the soil or surrounding area. Natural recovery, assisted natural recovery, and to some extent sites where plant materials are introduced, depend on infill to increase diversity, resilience and build ecological function over time. The potential for a site to recruit plants naturally depends on the availability of viable seed, living rhizomes and roots in topsoil, and/or on the availability of these propagules adjacent to the disturbance. The health of the surrounding native grassland will affect the availability of propagules for infill. Sites with range health scores of “unhealthy” or “low healthy with problems” will not have a suitable number of propagules available for infill and will be lacking in plant diversity. For example, a heavily grazed site with range health of 47 will have reduced seed production, litter, and may be lacking in various important late succession species. Altered grazing regimes and invasive species, concurrent with climate change impacts have altered seedbanks and pressures on emergent propagules. Higher soil temperatures negatively impact seeding success. The use of high-diversity seed mixes can help mitigate this issue by increasing the probability of plant species that can thrive under altered climatic regimes (Miller et al. 2023).

The shape and size of the disturbance will also influence the ability of plants to spread naturally into the disturbance. Large disturbances may require additional inputs of plant materials to increase diversity. Recovery of perennial forbs other than the disturbance colonizing sageworts is often lacking on sites where grass seed mixes are used (Kestrel Research Inc. and Gramineae Services Ltd. 2011).

In the Dry Mixedgrass NSR, important early to mid-seral infill species include tansy mustard (*Descurainia* spp.), western porcupine grass, needle-and-thread, low sedge (*Carex duriuscula*), and prairie and pasture sageworts (*Artemisia ludoviciana* and *A. frigida*).

Throughout many Dry Mixedgrass NSR landscapes invasive species such as downy brome (*Bromus tectorum*) or crested wheatgrass are common and can rapidly colonize exposed soils, occupying these niches before native infill can occur, and pivoting succession in a negative direction. Assessing presence of invasive species on and adjacent to the project disturbance is a vital part of planning and selecting for a recovery strategy and will also determine the level of ongoing monitoring and reclamation required.



Dry Mixed Grassland Overlooking the South Saskatchewan River

## 6.6 Timeframe for Recovery

It is difficult to specify a timeframe for recovery. Depending on the type of disturbance, the native plant community and available moisture during the early years following soil disturbance recovery could take anywhere from 5 to 20 years or more (An 2019). Wind erosion and hardpan soils found in Blowout range sites in the Dry Mixedgrass NSR can also prolong recovery. It is important to recognize the role annual weeds and forbs play in stabilizing the site during early years of recovery (Gill Environmental Consulting 1996). The timeframe for when desirable late seral species will infill the site is dictated by ongoing environmental site conditions. For example, extended periods of drought, salt laden soil, or above average moisture can affect the timeframe for recovery in a negative or positive way.

It should be noted that full recovery or restoration is not a requirement for issuance of a reclamation certificate under the *2010 Reclamation Criteria for Wellsites and Associated Facilities for Native Grasslands* (AEP 2013). The criteria indicates that the site must show evidence of restoring ecological function and that the target plant community is on the trajectory to resemble the plant community in the control or adjoining undisturbed native grassland. Examples of recovery trajectories and timing in the Dry Mixedgrass NSR are presented for several range sites and seeding treatments in Appendix B: *Long-term Succession Monitoring: Express Pipeline Case Study*.

## 6.7 Considerations for Fragmented and Heavily Disturbed Sites

In many situations, native grassland near existing disturbances such as wellsites and associated facilities is no longer a uniform, undisturbed native plant community. For example, crested wheatgrass was seeded extensively in the Dry Mixedgrass NSR prior to 1993 and produces large amounts of seed, which remains viable in the seedbank for many years (Henderson 2005). Crested wheatgrass readily colonizes disturbances (Desserd and Hugenholz 2017). However, management can effectively reduce existing populations and reduce the risk of new infestations (Hansen and Wilson 2006).

- Depletion of the seed bank is an important first step in reducing or eliminating established crested wheatgrass infestations. Several tillage events can kill off seedlings on larger sites. Treatments like solarization can be useful on smaller topsoil disturbances to force seedlings of invasive species prior to seedling native species. Heavily grazing plants (pre-disturbance) or clipping/mowing plants can prevent seed production for up to two years in dry conditions. Populations that do not produce seed tend to remain stable and not recruit new plants (Hansen and Wilson 2006).
- Populations on smaller industrial disturbances can be effectively removed by a combination of hand pulling seedlings and digging up larger plants (Edwards, pers.comm. 2023). Timely application of herbicide is effective at reducing crested wheatgrass (Hansen and Wilson 2006), which greens up before most other native plants, providing a window of opportunity for application of herbicides that do not have residual effects in the soil. Wick applying can be a useful method to target the taller growth of crested wheatgrass in the spring.

- Unmanaged populations of crested wheatgrass will quickly grow, so repeated control will be needed over several years until competition from other species is well established (Henderson 2005, Wilson and Pärtel 2003). Efforts will need to be increased in wetter years to prevent seed production.
- Sites invaded with crested wheatgrass may also benefit from competition for initial establishment from more aggressive cultivars like slender wheatgrass, that establish quickly to compete with crested wheatgrass, but are relatively short-lived in the Dry Mixedgrass NSR.

---

***Management can have strong mitigation effects on existing populations of crested wheatgrass and reduce the risk of new infestations (Hansen and Wilson 2006).***

---



*Historic Seeding of Invasive Non-native Crested Wheatgrass Fragments Native Plant Communities and Produces an Ongoing Shadow Effect as it Invades Beyond Seeded Areas (bronze colouration)*

Native grassland in urban settings may have been invaded by agronomic grasses such as Kentucky bluegrass (*Poa pratensis*), or noxious weeds. Reclaimed old disturbances might include a patchwork of well-established invasive plant communities (such as problem introduced forages or Noxious annual grasses) and native plant communities that create a challenge for restoration. Abandoned cultivation can have a seedbank of undesirable species coupled with topsoil loss from years of wind erosion.

Successful restoration strategies for these hybrid or fragmented sites can be complex. It is important to conduct a detailed vegetation inventory on site, in the near off site, and in undisturbed ecological sites further off site. This can help determine the greatest factors of influence on a heavily disturbed site (e.g., pipelines with shared rights-of-way, existing disturbances that have been re-developed to reduce new impact to native grassland, or sites that have been impacted by heavy grazing or wind erosion) and which revegetation strategy is likely to be most successful.

Approaches to consider prior to further disturbance and during restoration when dealing with heavily disturbed and fragmented sites include the following:

- Pre-construction spraying of undesirable invasive species on site. This can kill living plants, but a seedbank may persist for older occurrences.
- Remove accumulated litter thatch that may be reducing range health, harbouring undesirable seed or reducing opportunities for infill by native species (e.g., raking or burning).
- Mow the site while native species are not actively growing.
- Eradicate native and non-native communities completely and start from scratch.
- On nutrient-depleted soils, seed wild legumes to add soil nitrogen, such as purple prairie clover (*Dalea purpurea*), buffalo bean (*Thermopsis rhombifolia*), Canada milk vetch (*Astragalus canadensis*), locoweeds (*Oxytropis* spp.) and wild vetch (*Vicia americana*).
- Start with a cover crop of one or several species to allow control of invasive species and build soil organic matter, then seed perennials in subsequent years. (See section 7.2 *Assisted Natural Recovery* for more information on cover crops.)
- On soils vulnerable to erosion, lightly seed nurse crops of annual species (< 10% of the proportion of the mix by seed number) along with a short-lived native cultivar that competes with invasive species while native plants establish (e.g., slender wheatgrass).
- Monitor regularly and often and conduct adaptive management as necessary to promote the establishment of native vegetation (see Section 11 *Maintaining the Successional Pathway*).

Well documented and executed vegetation management plans (including weed and invasive species management plans) will provide data to understand successes and failures and foster future research questions. Documentation is also helpful to prove effort was made to prevent problem introduced forage and invasive species onto the site (e.g., at time of reclamation certificate application).

## 6.8 Considerations for Communities with Significant Shrub Components

Shrub species, where present in the Dry Mixedgrass NSR landscape, provide important ecological functions such as snow catch and shelter. Shrub are components of Range Sites such as Overflow, Badlands, Choppy Sand Hills, Saline or Sodic Overflow and Saline Lowlands.

For range sites where slow growing, late seral shrubs are common components of the plant community, such as silver sagebrush (*Artemisia cana*), include the shrub species in the reclamation plan as wild harvested seed or nursery propagated seedlings (Watkinson 2020).

Silver sagebrush is an important component of Loamy, Blowout, Overflow and Saline and Sodic Overflow range sites, providing an important structural layer and habitat for wildlife. When cut flush to the ground during minimal disturbance construction it will regenerate naturally (Hickman et al. 2013). Wild harvested seed applied to disturbed sites has established, although success is dependent upon site conditions and adequate precipitation in the early years (Watkinson et al. 2020). Silver sagebrush plugs have been successfully re-introduced in reclaimed disturbances (Downey et al. 2013).



*Silver Sagebrush Community on a Blowout Range Site*

Creeping Juniper (*Juniperus horizontalis*) is utilized as greater sage-grouse nesting habitat within the Manyberries Badlands. These Badlands provide unique habitat for several species at risk and should be avoided. Should restoration of existing disturbances be required, creeping juniper can be nursery raised from wild harvested cuttings. However, survival of the cuttings in the Badlands environment has not been documented.

Early to mid-seral shrub species with spreading growth forms, like buckbrush (*Symphoricarpos occidentalis*), wolf willow (*Elaeagnus commutata*), chokecherry (*Prunus virginiana*) and common wild rose (*Rosa woodsii*) may re-establish naturally on smaller disturbances. Cut flush to the ground during minimal disturbance construction, shrubs with creeping roots, stolons or rhizomes will regenerate naturally. These species also produce an abundance of seed that could be re-introduced on larger disturbances or grown out into plugs.

Greasewood (*Sarcobatus vermiculatus*) and Gardner's atriplex (*Atriplex gardneri*) are both uniquely adapted to **Saline and Sodic Overflow range sites and Saline Lowlands. These range sites should be avoided as the soils are not suited to construction.**

Detailed information on the shrub communities of the Dry Mixedgrass NSR is included in the DMG C- labelled plant communities in the *Dry Mixedgrass Range Plant Community Guide*.

## 6.9 Considerations for Wetlands

In most cases, government policy and regulations will strictly limit industrial activities which disturb lotic (flowing water) or lentic (still water) wetlands. When disturbance does occur, maintaining the health and function of all classes of water bodies is extremely important. *Alberta's Wetland Policy* provides specific direction regarding development activity near all classes of wetlands (Government of Alberta 2015).

There are offset requirements for industrial disturbance near most classes of wetlands and water bodies and it is important that they are adhered to when planning industrial development. Details are provided in the *Enhanced Approval Process* (AEP 2019b).

*Riparian Plant Communities of Southern Alberta; Detailed Site and Soils Characterization and Interpretation* (McNeil 2008) is an important resource, providing practical information for development and mitigation planning near wetland sites.



*Zone One of a Dry Mixedgrass Seasonal Wetland*

When industrial activity occurs within a wetland, as with upland native grassland vegetation communities, avoiding or minimizing disturbance to soil structure, soil layers and surface vegetation by disturbing when the wetland is frozen or dry provides the most effective mitigation for wetland communities. Exposed moist wetland soils are vulnerable to colonization by invasive plants.

During reclamation, replacing stripped subsoils and topsoil so original wetland contours are re-created is important to restore the hydrological regime of the wetland. This will permit natural circulation of water and redistribution of seed in the basin.

Natural recovery is usually the best restoration strategy for lentic grassland wetlands. Zonation patterns of wetland vegetation communities occur in response to dynamic seasonal moisture conditions. Grassland wetlands contain large sources of buried viable seed capable of responding to changing environmental conditions including disturbance (Keddy 2000). Seed is redistributed within wetlands during high water events.



Barriers to restoration of grassland lentic wetlands include:

- Weed invasion, particularly in vulnerable shallow low grassland and wet meadow wetland zones.
- Drought.
- Flooding of seed or seedlings in wet grassland and sedge meadow zones, which serve as seed sources and can affect recruitment of plants.
- Sedimentation, which can result in eutrophication of the wetland or burial of seed.
- Long-term storage of piled topsoils resulting in seed and propagule mortality.

Response to disturbance can be slower in saline wetlands, where seed densities are much lower (Keddy 2000). Most re-colonization of disturbance in saline wetlands occurs through spread of neighbouring rhizomatous species.

For riparian areas (transitional areas influenced by surface and sub-surface water between aquatic and upland areas) adjacent to rivers and streams, more intensive mitigation and/or reclamation strategies may be required to control water erosion and promote restoration. Examples include: the use of erosion control fabric and geotextiles, mulching, nursery raised shrub and forb transplants, and soil bioengineering procedures such as shrub live staking or fascines (dormant branch cuttings bundled and tied together and placed in shallow trenches on slopes to reduce erosion).



*Sage Creek Riparian Area*

## 7 RECOVERY STRATEGIES FOR THE DRY MIXEDGRASS NATURAL SUBREGION

The accompanying flow charts (Figures 7-1 and 7-2) provide a pathway for decision making when considering which recovery strategy to utilize for disturbances to grasslands in the Dry Mixedgrass NSR. **Potential recovery strategies are natural recovery, assisted natural recovery and re-seeding with native seed mixes.**

Figure 7-1 provides pathways for selecting the appropriate recovery strategy for small disturbances to vegetation and soil (bare soil less than 50 square meters or linear soil exposures less than two metres wide) and where minimum disturbance was used. The Figure 7-1 pathway generally applies to activities such as shallow wells and associated infrastructure where much of the development activity takes place on the vegetation surface, and workspaces associated with transmission line construction, where the surface is successfully protected by short-term placement of construction matting.

Figure 7-2 provides guidance for selecting the appropriate recovery strategy for sites where soil exposures are greater than 50 square metres or linear soil exposures are greater than two metres wide. Examples are larger buried utilities where soils have been stripped and replaced, graded access roads and infrastructure pads, and matted areas where the vegetation has died due to prolonged cover. In these situations, assisted natural recovery and/or seeding native species is more suitable.

**The shape of the soil disturbance and the edge-to-disturbance-area ratio are important factors in determining appropriate recovery pathways and strategies.**

For example, 100 square metres of pipeline disturbance will have more successful natural recovery than a 100 square-metre wellsite in the same healthy native pasture due to the disturbed pipeline area being in greater contact with the adjacent undisturbed native prairie. Reclamation options also differ depending on whether the disturbance is short or long term.



---

*Several strategies may be required to appropriately mitigate for project effects. In this example of a wind energy project, strategies include temporarily operating on dormant grass, temporary soil storage on grass, burying power transmission infrastructure along the edge of the road to reduce fragmentation, and stripping and storing topsoil where constructed roads are needed for operations or heavy traffic.*

---

Figure 7-1 Recovery Strategy Selection for Minimal Disturbances to Vegetation and Soil

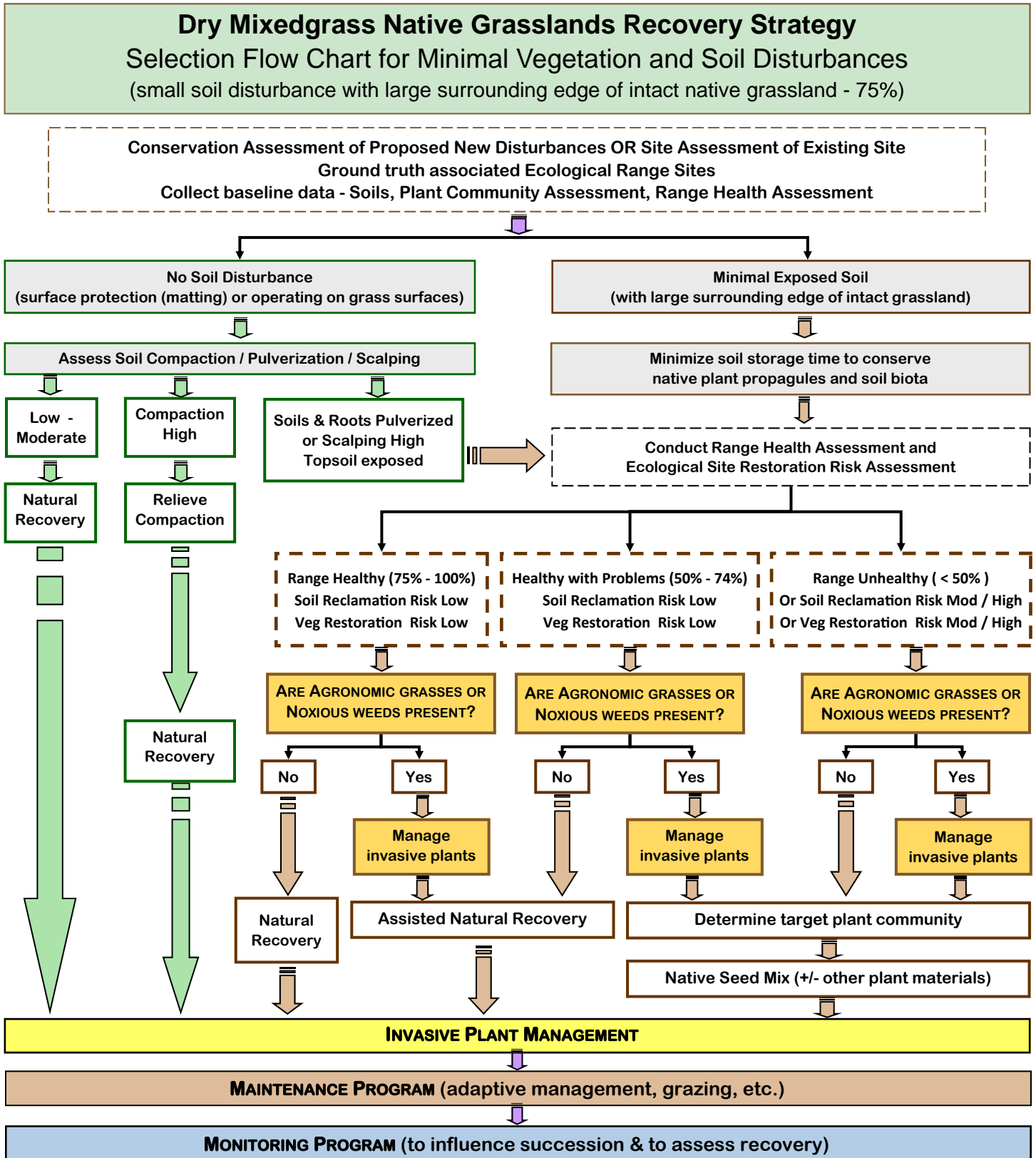
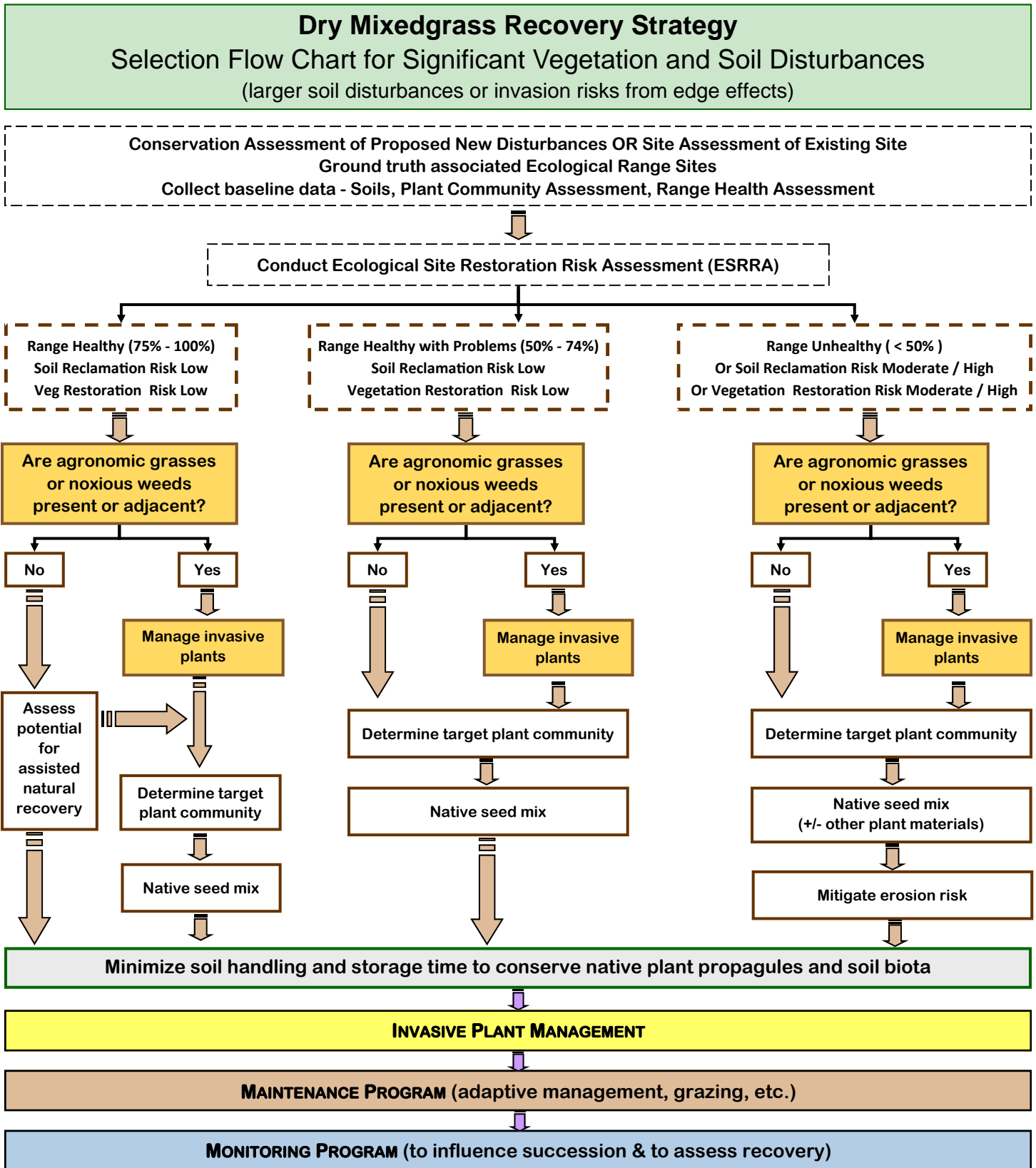


Figure 7-2 Recovery Strategy Selection for Significant Disturbances to Vegetation and Soil



## 7.1 Natural Recovery

***Natural recovery is a strategy that relies on the native seed bank present in the disturbed topsoil, seed dispersal from the surrounding undisturbed native plant community, and resprouting of native plant propagules (rhizomes and crowns, etc.) present in the disturbed soil to revegetate areas where soil disturbance has occurred.***

Natural recovery potential is linked to procedures which minimize disturbance to soils and native vegetation. Examples include shallow gas wells drilled and operated with native sod and soils intact except for a small disturbance area at well center, and small-diameter linear infrastructure construction where the only soil disturbance is over the trench line. The native vegetation can recover from the disturbance provided the impact is short term, and disturbance is conducted under dry or frozen ground conditions. Short-term disturbance and dry or frozen ground conditions are important factors to adhere to when relying on natural recovery (Kestrel Research Inc. and Gramineae Services Ltd. 2011, Pyle 2018).

When considering natural recovery, it is important to determine the ecological status of the native grassland surrounding the disturbance. The native plant community needs to have the infill species present to be able to re-establish, particularly the dominant grasses for the desired plant community. In unhealthy range or range with invasive species, the desirable infill species may not be present or have enough vigour to colonize the site.

Timing of topsoil stripping and replacement can have a dramatic effect on the success of natural recovery. Soil stripping after seed set (late summer to early winter) and replacement prior to spring germination will optimize recovery. These timing constraints need to be considered before the method is chosen. It is also important to reduce the timeframe between topsoil stripping and replacement to reduce erosion losses (Low 2016), and to avoid soil re-disturbance. Observations made during the Express Pipeline long-term monitoring project (Kestrel Research Inc. and Gramineae Services Ltd. 2011) indicate **re-disturbance of stored topsoil during the spring and summer months, when the seed bank and propagules have germinated during storage, sets back the recovery process significantly**. The number of viable seeds and the diversity of species represented in the seedbank of stored topsoil will decrease with time (Miller et al. 2023).

On natural recovery sites, seeded cultivars which compete for soil moisture and nutrients are absent, which also results in better potential to match off-site communities in terms of plant composition, structural characteristics and genetics. Native forb species play an important role in the process of native plant community succession and ecosystem function. Early seral forbs such as pasture sage colonize sites quickly after disturbance, which reduces the risk of invasive non-native species colonizing the site through competition.

***Timing of topsoil stripping and replacement can have a dramatic effect on the success of natural recovery. Soil stripping after seed set (late summer to early winter) and replacement prior to spring germination will optimize recovery.***

---



*Minimal Disturbance Pipeline Constructed During Frozen Ground Conditions With No Soil Stripping*



*Natural Recovery of Construction Disturbance in Healthy Rangeland*

## 7.2 Assisted Natural Recovery

***Assisted natural recovery refers to the use of short-term additions of materials to a disturbed site to modify the site to create more favourable conditions for the reestablishment of vegetation from resources naturally present on the site and surrounding areas (Miller et al. 2023). It provides an option to using native seed mixes for sites vulnerable to erosion or competition from non-natives, if other conditions for natural recovery are sufficient. Assisted natural recovery includes strategies such as the use of cover crops, native hay, native mulch, and soil amendments to maintain site stability while allowing infill of native species.***

Assisted natural recovery maintains the native genetics and plant diversity of the surrounding plant community while providing mitigation for identified problems such as erosion. Choosing this strategy requires the same pathway for decision making as natural recovery (Figure 7-1). Rangelands show varying degrees of natural soil stability depending on climate, site, topography, and plant cover. Assisted natural recovery may be appropriate where soil disturbance has occurred and there is potential for soil erosion beyond what could be expected to occur naturally. Examples include soil disturbances in Choppy Sand Hills, Sands, Limy or Thin Breaks ecological range sites.

### 7.2.1 Cover Crops

Seeding soil disturbances with an annual or short-lived perennial “cover crop” is a method to stabilize erosion prone soils and facilitate the natural revegetation process. In the Dry Mixedgrass NSR, a combination of fall rye (*Secale cereale*) and annual flax (*Linum usitatissimum*) at a light seeding rate (half bushel per acre of each species) has been successfully used since the late 1990s, although fall rye can be aggressive and has allelopathic characteristics. Wheat (*Triticum aestivum*) or triticale (*×Triticosecale*), mowed before seed set, can also be effective cover crops (Miller et al. 2023). Short-lived perennial native cultivars such as Canada wild rye (*Elymus Canadensis*) and slender wheatgrass (*Elymus trachycaulus* ssp. *trachycaulus*) have been used as well. A low seeding rate in terms of plants per unit area is required to ensure space for native species infill over time. Short-term fencing may be necessary to manage grazing. The addition of cover crops does delay the process of natural recovery. However, where erosion is a concern, it provides an option to native seed mixes if conditions are suitable.

It is important to obtain Certificates of Seed Analysis before purchasing the crop seed and to ensure there are no Prohibited Noxious or Noxious weeds or undesirable invasive agronomic species such as crested wheatgrass (*Agropyron cristatum*) or sweet clover (*Melilotus* spp.) present in the seed. Retain the Certificates of Seed Analysis on file as they may be required during an environmental audit.



### 7.2.2 Native Hay

Another method of assisted natural recovery involves mowing and collecting native grasses and forbs adjacent to the area to be restored, spreading the mowed “native hay mulch” over the bare soil, and then leaving the site to recover with no additional added seed. To be successful the desired dominant grass species such as needle-and-thread or western porcupine grass must be in the mature seed set stage. Timing is essential to success with this method.

Advantages of this method are the potential to increase seed source diversity available on the disturbed soils and the mulch conserves moisture and protects the surface of the soil from erosion. The procedure is also very site-specific, as the plant material used is obtained from within the same ecological range site as the disturbance.

The areas to be harvested must be free of invasive plants. For example, species such as crested wheat grass are prolific seed setters, and only a few plants in the harvest area could result in dominance by this invasive plant (see Section 8.2 Guidelines for Wild Harvest Native Plant Materials for details). Weather plays a role in successful native hay harvesting. Wind may affect successful cover of the disturbance. The chopped hay mulch is normally sprayed onto the disturbance. Windy conditions will cause chaff and light-weight seeds to be carried away. The harvest area must be dry as wet grasses cannot be cut properly, and any cut material would rot.

### 7.2.3 Soil Amendments

Nitrogen is a key element in grassland ecosystems, because of its capacity to limit primary and secondary production. Native plant species are generally adapted to nutrient-poor conditions. Many native species can outcompete introduced species in nutrient-poor soils. While addition of fertilizers and moisture may stimulate species productivity, it can favor establishment of weeds and non-native invasive species over native species on reclamation sites. **Use of fertilizers should be avoided.**

Reducing the available nitrogen in exposed soils can also be used to shift competitive advantage toward native plants. Impeding nitrogen take-up with a carbon addition to the soil such as clean straw or sawdust is a procedure that can be useful to reduce or eliminate weedy species on disturbed soil. Soil amendments reduce nitrogen by increasing micro-organism activity, thus aiding native prairie grasses, tolerant of low-nutrient soils (Dessserud and Naeth 2013). Plains rough fescue, June grass, western wheatgrass and blue grama respond well to straw amendments and lowered nitrogen (Dessserud and Naeth 2011; Dessserud and Naeth 2013).

---

***Use of fertilizers on topsoils are not recommended on native grasslands as they can favor the establishment of weeds and non-native invasive species over native species, which are adapted to low nitrogen levels.***

---

### 7.3 Native Seed Mixes

Introducing native seed on topsoil disturbance is required where native vegetation propagules on or adjacent to the disturbance are not sufficient to revegetate or outcompete invasive species on a restoration site (Figures 7-1 and 7-2). Seed mixes are designed to lay a framework to reach a late seral plant community endpoint and prevent undesirable species establishing. Seed mixes are complex, including species that establish quickly and provide initial groundcover to reduce erosion, mid-seral species that drive succession and late seral species that are dominant in the target plant community. Mixes introduce species diversity and structural diversity, to build resilience to climate events and herbivory.

---

***Seed mixes are designed to lay a framework to reach a late seral plant community endpoint and prevent undesirable species establishing.***

---

Disturbances that require introduction of plant materials to re-establish a native plant community include:

- large surface disturbances,
- sites situated in unhealthy native grassland that does not have the resources to re-establish desired species on the disturbance,
- areas that are fragmented and no are longer a uniform, undisturbed native plant community,
- sites with large non-native linear edge (for example, next to a roadway), and
- communities with a significant component of invasive agronomic grasses or other invasive weeds such as sweet clover, Japanese brome, or downy brome.

The most common sources of plant materials for reclamation are cultivars of native seeds. **The downside to this recovery strategy is that commercially available native seeds are often cultivars originating from beyond Alberta’s borders, with different genetic origins and physical characteristics than the surrounding plant community.**

---

***Seed of plants originating from southern latitudes or warmer climates may not be hardy in Alberta. Other concerns being equal, always choose a locally grown and sourced seed over seed from out of country or province.***

---

Seed varieties have been developed from locally sourced material by Innotech Alberta (formerly Alberta Research Council) but are not readily available as of the time of publication (2023). Wild harvesting of native seed is a means to acquire locally adapted materials, particularly for species that are difficult to propagate commercially for seed, but supplies are in high demand and dependent on cycles of seed production and suitable harvesting sites.

Some seed lots may also be contaminated with invasive species. There is a very real risk that weeds and invasive species, sometimes new to the area, are present in seed lots and will be introduced to the reclamation site. Reviewing seed certificates prior to purchase is crucial, although the assessment and reporting process for native seed is flawed, so weeds and invasives species may still be present in the seed lot. Frequent early monitoring after seeding and control when necessary is crucial.

Native hay is also an excellent method of introducing species diversity and organic matter to reclamation sites, but hay is not typically plentiful in the Dry Mixedgrass NSR so can present sourcing challenges. The use of cultivars, alternatives, and seed mix design is further discussed in Section 8.

***There is a very real risk that weeds and invasive species, sometimes new to the area, are present in seed lots and will be introduced to the reclamation site.  
Reviewing seed certificates prior to purchase is crucial, although the assessment and reporting process for native seed is flawed, so weeds and invasives species may still be present in the seed lot.  
Frequent monitoring and control when necessary is also crucial.***

---



*Manyberries Area  
Pipeline Seeded with Native  
Plant Cultivars*



### **7.3.1 Seed Mixes for Target Recovering Plant Communities**

Seed mix design considerations addressed in this publication encompass the species, plant communities and ecological range sites described in the current Dry Mixedgrass NSR Range Plant Community Guide.

The goal of using native seed mixes is to establish the pathway(s) to restore pre-disturbance plant communities associated with each ecological range site that has been disturbed. On larger projects, particularly linear projects, this creates a major challenge, given the diversity of ecological range sites and successional plant community types that can be encountered within a relatively small area.

To assist with cost effective and practical seed mix design, establish which ecological range sites have similar growing conditions (based on AGRASID soil and landscape correlations) and species in common. In Appendix C, plant communities associated with these combinations of ecological range sites, including mid-seral, late seral and reference plant communities, were pooled to include plants that are drivers of succession at earlier stages in plant community development. These groupings of ecological range sites with common dominant native grass species are referred to as target recovering plant communities (Appendix C). Target recovering plant communities are not composed of all the same species and proportions as the reference range plant community.

Target recovering plant community descriptions are designed to provide easy reference to the suite of species that could be used to re-seed disturbances in each ecological range site in the Dry Mixedgrass NSR.

---

***Example native seed mixes for each target recovering plant community are provided in Appendix C, as well as a discussion of why each species and their relative proportions were selected.***

---

Figure 7-3 Example Target Recovering Plant Community Table for Blowout and Clayey Range Sites (See Appendix C).

Species	Common Name	Seral Stage	Average % Cover	% Constancy
<i>Pascopyrum smithii</i>	western wheatgrass	Late	16	73
<i>Poa secunda</i> spp. <i>secunda</i>	Sandberg bluegrass	Early - Mid	12	73
<i>Hesperostipa comata</i>	needle-and-thread	Late	12	90
<i>Koeleria macrantha</i>	June grass	Mid	11	96
<i>Bouteloua gracilis</i>	blue grama	Late	7	92
<i>Elymus lanceolatus</i>	northern wheatgrass	Late	6	53
<i>Carex species</i>	undifferentiated sedge	Early - Mid	6	90
<b>Average Total Vegetation Cover</b>				
<b>Average Forb Cover</b>				
<b>Average Moss and Lichen Cover</b>				
<b>Average Soil Exposure</b>				



Needle-and-thread (*Hesperostipa comata*) and Little Clubmoss (*Selaginella densa*) on the More Productive Rim of a Blowout Range Site


## 8 NATIVE PLANT MATERIALS

The Express Pipeline case study (Kestrel Research Inc. and Gramineae Services Ltd. 2011), summarized in Appendix B, illustrated the need for change in the way seed mixes are designed for native prairie. The native seed industry needs to evolve if the expected outcome is restoration. In the Dry Mixedgrass NSR, several of the native grass cultivars used in the past are too competitive to allow infill from the surrounding native plant community to occur (Appendix B). A reliable supply of native seed of the dominant species in Dry Mixedgrass NSR plant communities, such as needle-and-thread and western porcupine grass is essential. This will be achieved by changing the way native seed mixes are designed and developing a reliable supply of the key native species.

Regulators and industry have indicated a need for a standardized method of designing native seed mixes for large industrial disturbances not suited to natural recovery or assisted natural recovery. These disturbances include:

- decommissioned production facilities with significant soil exposure due to contaminated soils, reclaimed access roads, large diameter stripped and graded pipelines.
- large areas of disturbance with erosion and site stability concerns.
- areas of disturbance requiring soil stabilization (interim reclamation) during the production/operation phase.
- large disturbances in rangeland where surrounding native plant communities have low plant community integrity and ecological status.
- disturbed sites where the surrounding native plant community does not have sufficient plant material resources to colonize the disturbance.
- disturbances where seeding is required as part of an Ecologically Based Invasive Plant Management Plan (Appendix D).

**Figure 8-1** Examples of Native Grass and Forb Seed Shapes and Sizes



***Seeds vary considerably in size, required planting depth, and ability to flow through a seeder.***

## 8.1 Native Seed Cultivars and Varieties

Cultivars for several native grasses are available in Canada and are widely used in the reclamation industry. However, they can be problematic. Many were developed much further south in the United States and are structurally taller and more robust than local plant materials.

The following information provides case-study observations on imported cultivars, from the Express Pipeline long-term succession monitoring study, summarized in Appendix B.

- Persistent cultivars that developed taller structure on the Express Pipeline Right-of-Way (RoW) are green needle grass (*Nassella viridula*), prairie sandreed (*Sporobolus rigidus*), northern wheatgrass and western wheatgrass.
- Two cultivars of prairie sandreed were used in the Express Pipeline seed mixes. Cultivar “ND95” and cultivar “Goshen”, originating from North Dakota and Wyoming, respectively. Although seeded cover was comparable to natural cover of prairie sandreed on the monitoring sites after 14 years, the cultivars are one and a half to two times taller than the local native prairie sandreed, creating a persistent change in plant community structure on the recovering RoW.
- While a cultivar may improve seed germination reliability, it often results in a loss of species diversity because of genetic shift (Woosaree 2007). In Alberta, successful native plant varieties suitable for use in the Dry Mixedgrass NSR have been developed by Innotech Alberta (formerly Alberta Research Council). Several varietal collections are still available as breeder seed, “AITF Badlands” blue grama, “Aspen” Canada milkvetch, “ARC Centennial” Canada wild rye, and “Porter” Indian ricegrass, and could be increased to commercial production given sufficient advance timelines (2 to 3 years) and funding.

### 8.1.1 Guidelines for the Procurement of Commercially Available Native Seed

For projects requiring commercially available native seed in the Dry Mixedgrass NSR the following guidelines are recommended:

- For large projects such as large diameter pipelines, wind energy projects, mines, borrow pits or large plant sites, it is important to plan at least two years in advance to ensure an adequate supply of key species required for the project.
- Ensure the seed lots of each species proposed are tested for purity, viability and germination at an accredited laboratory prior to purchase from the vendor. Testing should be conducted within 12 months of the proposed planting date. Purity testing of large seed species such as native wheatgrasses or needle-and-thread requires a minimum sample size of 50 grams, while small-seed species such as June grass or blue grama grass require a minimum sample size of 10 grams.

- When possible, order native plant cultivars or varieties developed specifically for the Dry Mixedgrass NSR or the Mixedgrass Ecoregion of Alberta/ Saskatchewan, from reputable research institutions such as InnoTech Alberta or Agriculture Canada. **Consider forward contracting to ensure an adequate supply of appropriate species.**
- Specify source-identified seed to improve chances that the seed is fit for survival in northern climates and latitudes. Seed originating from much further south or from lower elevations may not be cold hardy. Seed from southern latitudes may not be adapted to northern photoperiods (day length and night length) which are important for plant growth and reproduction. Purchase only from seed suppliers that can provide necessary quality assurance. Obtain, review, approve and retain on file Certificates of Seed Analysis for each species prior to purchase or blending.
- When ordering seed include the scientific nomenclature as well as the common name, and cultivar/variety or ecovar if applicable.
- There is zero tolerance for use of seed lots containing Prohibited Noxious and Noxious weeds. This includes noxious weeds such as downy brome, Japanese brome, leafy spurge, Canada thistle and toadflax.
- Avoid seed lots containing invasive agronomic species such as crested wheatgrass, smooth brome, Kentucky bluegrass, Canada bluegrass and sheep fescue. Seed lots containing other troublesome weeds like quack grass (*Agropyron repens*) or foxtail barley (*Hordeum jubatum*) should also be rejected. During seed shortages, where clean seed can not be found, using seed lots contaminated with nuisance weeds that are already present on site may be a necessary compromise.
- Be aware that some private landowners and specifically certified organic producers will have specific requirements and specifications for seed mixes and weed control.

Examples of a Certificate of Seed Analysis and an explanation of interpretation can be found in the document, *Plant Material Selection and Seed Mix Design for Native Grassland Restoration Projects* (Tannas and Webb 2016) posted on the Grassland Restoration Forum website.

---

***Care and diligence in sourcing suitable seed is worth the effort to avoid problems later.***

---



### 8.1.2 Aggressive Cultivars to Avoid

Persistent aggressive cultivars that maintain relative cover beyond control levels influence the trajectory of plant community succession. Aggressive cultivars should be avoided or used sparingly on sites where they will not outcompete other seed mix components. Case study examples are provided below:

- Western wheatgrass established early on the Express Pipeline and cover slowly increased over the 14 years. Western wheatgrass persists at greater cover on site than in off-site controls.
- Green needle grass – “Lodorm” cultivar increased steadily in cover over five years in both the Sandy and Solonetzic seed mixes. By year 14, cover levels have declined on Solonetzic sites. However, on Sandy soils, green needle grass cultivars persist at cover levels that are significantly higher on site than in off-site control locations resulting in taller on-site plant community structure than found in controls.

---

***Be wary of species substitutions in seed mixes!***

---

### 8.1.3 Unacceptable Substitutions

Seed shortages are a common problem when acquiring seed mixes. Forward planning and ideally forward growing produce the best results. Changes in the relative proportions of species within a mix should not vary by more than five percent from the prescribed proportions. However, when substitutions are needed, there are a few replacements to avoid:

- Green needle grass (*Nassella viridula*) is not a substitute for needle-and-thread (*Hesperostipa comata*) or western porcupine grass (*Hesperostipa curtisetata*).
- Sheep fescue (*Festuca ovina*) and hard fescue (*Festuca trachyphylla*) are not native in Alberta and should not be substituted for any species. They are both invasive in native rangeland. Fescue species have often been misidentified and should be avoided in seed mixes for the Dry mixedgrass NSR.
- Intermediate wheatgrass (*Thinopyrum intermedium*) is not a substitute for native wheatgrasses.

## 8.2 Wild Harvested Native Seed

Several dominant, long-lived, late seral species in Dry Mixedgrass ecosystems, such as needle-and-thread and western porcupine grass, are not grown commercially in large quantities. Wild harvesting these species can be a valuable source of locally adapted species for restoration. Successful use of wild harvested June grass in the Special Areas is documented on the Express Pipeline (Kestrel Research Inc. and Gramineae Services Ltd. 2011). “Bycatch” of other native species during the wild harvesting process can also be useful to add diversity to a site. However, seed harvested from wild populations may be slow to establish or have poor establishment, so proportions in a seed mix may benefit from being increased relative to cultivars or varieties.

Pre-planning is important for wild harvesting. Seed production varies from year to year so forward planning is important. Select seed harvesting locations on healthy range sites with species compatible with the disturbed site. For harvest sites on private land, written permission should be obtained from the landholder prior to accessing the land or harvesting seed. On public land an authorization must be obtained in advance of harvest, and permission from the public land occupant may be required. Engage with the local Public Lands Agrologist responsible for the area to determine process.



*Hand-harvesting Silver Sagebrush*



*Mechanized Native Grass Seed Harvesting*

### 8.2.1 Guidelines for Wild Harvested Native Plant Material

Wild harvesting should only be considered on sites that are in “healthy” or “healthy with problems” range condition, and free of Prohibited Noxious and Noxious weeds and invasive non-native agronomic species such as crested wheatgrass, sheep fescue, Kentucky bluegrass, Canada bluegrass and sweet clover.

Methods of obtaining necessary material include:

- Use of specially designed equipment that harvests only the seed from flowering stems of select species such as needle-and-thread, western porcupine grass, June grass or blue grama. **The target species must be in the mature seed set stage.** Care must be taken to ensure the collected seed is allowed to dry and cure following the harvest. The seed is then either spread directly on the area to be restored or sent away to be cleaned and marketed as a single species.
- Using wild harvested seed collection for field propagation and production.
- Seed collection of specific native grasses and forbs for nursery propagation of live plant material to be planted on site in the form of native plugs. The purpose is to install islands of live plant material within the disturbed area that will create vegetation diversity and a future seed source.
- It is important to specify the ecological range sites from which the material should be harvested (i.e., Blowouts vs Loamy vs Sands and/or Choppy Sandhills, etc.). Obtain, review, approve and retain on file Certificates of Seed Analysis for each species harvested.

The products of wild harvesting provide valued goods and services to the landholder. There may be a cost associated with obtaining wild harvest native plant materials. Negotiations to obtain permission should be conducted well in advance of the harvest timeframe. Some native seed harvesting companies are listed on websites for the Alberta Native Plant Council and the Saskatchewan Native Plant Society.

### 8.2.2 Wild Harvesting on Public Lands

Authorizations to wild harvest on public lands will be issued at the discretion of the Government of Alberta Range Agrologist responsible for the selected area. The disposition holder must also consent to the activity and an authorization must be issued by the Agrologist before the activity can proceed. The Agrologist may issue an authorization if the activity is deemed appropriate and not conflicting with other approved uses on the disposition. If issued, the authorization will come with requirements including those listed in this section, but possibly other requirements as well depending on the location:

1. At present, the proponent is required to obtain written consent from the disposition holder for the area where the seed harvest is proposed prior to approaching the regional Government of Alberta Range Agrologist. A detailed sketch of the proposed harvest location must be provided. Check with the Public Lands Administration Regulation (PLAR) in case there are procedural changes <https://open.alberta.ca/publications/plar-approvals-and-authorizations-administrative-procedures>.
2. The proponent must apply for an authorization to the Government of Alberta Range Agrologist responsible for the selected area. A map to locate a local agrologist is available at: <https://geospatial.alberta.ca/portal/apps/webappviewer/index.html?id=9fb06be568ac4365b62bbb08c56742b9>.
3. Only healthy range sites will be selected for seed harvest that are free of Prohibited Noxious and Noxious weeds, and invasive non-native species.
4. Harvesting equipment must be clean and free of seeds from other areas.
5. Seed harvesting will be done using an alternating strip approach such that only half of the area is harvested.
6. Seed harvesting will not occur on the same site for a period of 2 to 3 years following the harvest (depending on climate and range health conditions).

On Special Areas public lands, a temporary workspace must be applied for when considering wild harvesting on lands outside of the disposition.

**It is recommended that these harvesting guidelines be implemented on private lands as appropriate.**



*Large Scale Wild Harvesting of Native Grass Seed*

### 8.3 Certificates of Analysis versus Certified Seed - What is the difference?

An emerging misunderstanding in conditions applied to some reclamation projects is that native seed can and should be “certified” to be used for revegetation. There are very few native reclamation species that have this designation under the *Canada Seeds Regulation* (Government of Canada 2019). Applying this condition would prevent the use of many species, including any wild-harvested local seed, a potentially valuable seed source for reclaiming native ecosystems.

The *Canada Seeds Act* and *Canada Seeds Regulations* establish standards for grading crop seeds as described in the Seeds Regulation Grade Tables. Crop seeds include the majority of cultivated crops (including forage crops) grown in Canada. In the *Canada Seeds Act*, certified status, with respect to seed, means that:

- a) in situations where the crop from which the seed is derived was grown in Canada,
  - i. a crop certificate designated “Certified” has been issued for that crop by the Association, and
  - ii. the seed meets the standards for varietal purity established by the Association for seed of that kind or species, or
- b) where the crop from which the seed is derived was not grown in Canada,
  - i. the crop meets the standards established by an official certifying agency and approved by the Association, and
  - ii. the seed meets the standards for varietal purity established by the official certifying agency for seed of that kind or species and approved by the Association; (Qualité Certifiée) (Government of Canada 2019)

Some of the native wheatgrasses and blue grasses developed as varieties for forage and reclamation are included in the list of registered crop seed (e.g., northern wheatgrass, western wheatgrass, slender wheatgrass, fowl bluegrass). However, there are many native species (or non-crop seeds) produced and traded in low volumes for reclamation and restoration of native ecosystems that do not have grading standards and are therefore ineligible for certified seed designations.

---

***What is important and necessary is that all reclamation seed lots, whether wild harvested or otherwise, are tested by a laboratory for species composition (purity) and documented with a “Report of Analysis”, the document issued by the laboratory, giving the final results of laboratory tests. Other names for the report include Report of Seed Analysis, Certificate of Seed Analysis and Laboratory Report of Analysis.***

---

This **Report of Analysis** is also based on the standards for grading crop seed and is not well adapted to the needs of the native plant reclamation industry. Categories of the analysis methodology that are applicable to native species seed testing include the assessment of pure seed, ergot, weed seed count, individual seeds per sample, inert matter, pure living seed, germination, and the tetrazolium chloride (Tz test) for seed viability. Categories of the analysis methodology that need revision for native species seed testing are the “other weed seeds” and “other crop seeds” categories. These categories can often include species that are either also native and may be beneficial to the reclamation or species that are invasive and must be avoided.

An additional step, worthwhile for seed that is easily misidentified such as rocky mountain fescue (which is frequently confused with invasive non-native sheep fescue), is double-checking the validity of the seed identification. This can be done by obtaining a “Certificate of Authenticity” for the seed lot, supplied by a qualified plant taxonomist who obtains a sample plant or inspects the field or harvest location to ensure the species identification is accurate (Tannas and Webb 2016).

---

***There are problems with the specifications currently being applied to native seed lot analysis. Native seed lots may be contaminated with invasive non-native plants, which are not required to appear on the Certificate of Seed Analysis. Native seed is unique in the seed industry and the specifications need to be revised to accurately reflect seed lot species composition.***

---

It is important to monitor what is germinating and establishing. Be prepared for surprises and management to control potential problem species.

It is important to use and know the current scientific name of species being purchased. Common names for plant species can differ by region or nation and scientific names can change over time as well.

---

***Suitable native seed can be difficult to source and expensive, a cost of disturbing native grasslands.***

---

## 8.4 Seeding Forbs

Inclusion of forb propagules in reclamation mixes can increase diversity and resilience on recovering disturbances and create habitat for pollinators and other wildlife. Industry experience is that there are challenges with establishing enough decreasers (i.e., plant species, typically late seral grasses preferred by grazers) and diversity on sites to meet reclamation criteria. Forb seeds can be included in the original seed mix or introduced later, by broadcast seeding or as seedlings. Staged introduction of forbs is a useful strategy if reclamation sites are likely to use herbicides initially to control broadleaf weeds. Fall seeding into an established stand can be an effective method to introduce diversity.



Ground plum (*Astragalus crassicaepus*)



Buffalo bean (*Thermopsis rhombifolia*)

Forb seed is often collected by hand from wild populations. Forb seed can be expensive and difficult to source in quantity but there are suppliers for several species common to the Dry Mixedgrass NSR. The Alberta Native Plant Council maintains a Native Plant Source List (Alberta Native Plant Council 2021). Suitable species will be those found in the surrounding plant community, as well as colonizers and early to mid-seral species. Native forb species that have been seeded successfully in the Dry Mixedgrass NSR include American vetch (*Vicia Americana*) (but be sure it is not invasive tufted vetch (*Vicia cracca*), purple prairie clover (*Dalea purpurea*), Canada milk vetch (*Astragalus canadensis*), common yarrow (*Achillea millefolium*), prairie coneflower (*Ratibida columnifera*) and pasture sage (*Artemisia frigida*). It is important to note that common yarrow and pasture sage are type 2 increasers that rebound after short-term topsoil disturbances, so may not be desirable to seed in some instances.



*Purple Prairie-clover (Dalea purpurea)*



*Prairie coneflower (Ratibida columnifera)*

Many native plants have specific requirements to break seed dormancy, germinate and increase seedling survival, including freeze thaw cycles, scarification by coarse textured soils and acid treatment from being ingested by wildlife or livestock. Other factors include soil temperature, moisture, or sunlight intensity or duration requirements. Establishment of seeded forbs may take several years. A practical manual *Cultivating Our Roots: Growing Authentic Prairie Wildflowers and Grasses* (Stewart 2009) provides information on native seed collection and propagation of native grasses and forbs.



*Scarlet mallow (Sphaeralcea coccinea)*



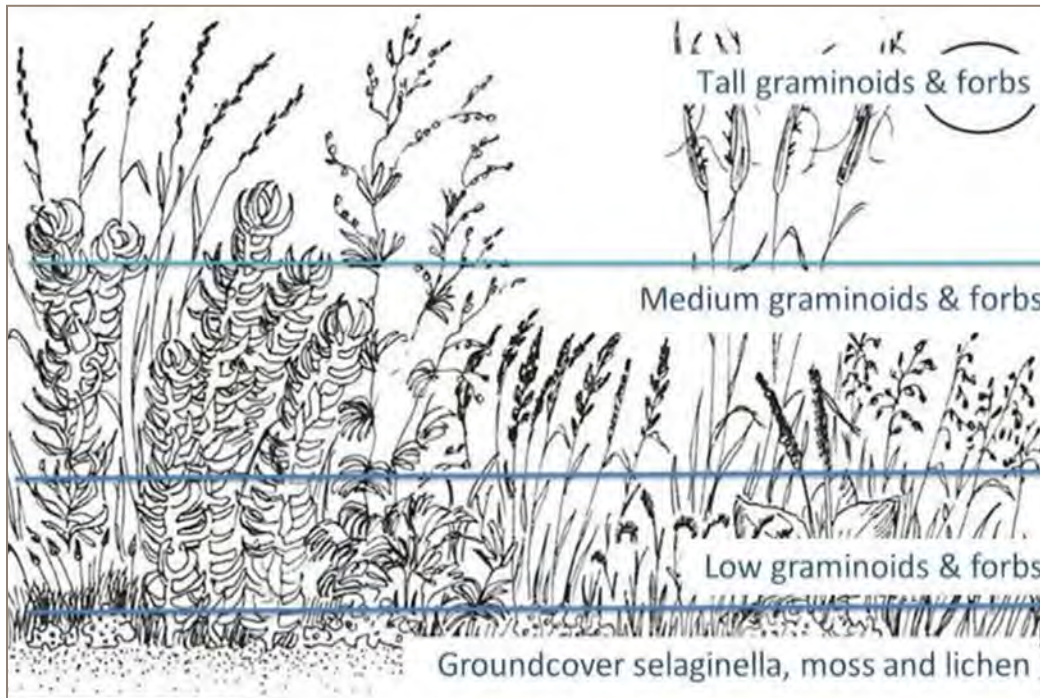
*Common yarrow (Achillea millefolium)*



## 8.5 Designing Native Seed Mixes

Native plant communities are complex assemblages of species that provide diversity in above- and belowground structure (fibrous and rhizomatous grasses), timing of growth (early and late season), strategies for reproduction and responses to climate events. Planning seed mixes considers the concepts of range health (refer to Section 3) to build a plant community that stabilizes disturbances, excludes Noxious weeds and agronomic invaders and builds resilience and diversity similar to pre-disturbance plant communities over time. Healthy native rangeland communities include tall, mid, low and ground cover structural layers (Figure 8-2). Diversity in the canopy structure provides resilience to herbivory and climate events. Seed mixes can be used to develop vascular plant structure for the low, medium and tall vegetation layers. Typically, development of the groundcover layer (e.g., little club moss) relies on natural recovery and takes many years (Kestrel Research Inc. and Gramineae Services Ltd. 2011).

**Figure 8-2** Structural Layers in a Healthy Native Grassland Community




Background image courtesy of Alberta Environment and Parks

For range sites where slow growing shrubs are common components of the plant community, such as silver sagebrush, include the shrub species in the reclamation plan as wild harvested seed or nursery propagated seedlings (Watkinson 2020). Early to mid-seral shrub species with spreading growth forms, like buckbrush (*Symphoricarpos occidentalis*), wolf willow (*Elaeagnus commutata*) and common wild rose (*Rosa woodsii*) may re-establish naturally on smaller disturbances.

Seed mix design also requires assessment of seed availability, viability, purity, size, seeding rates and seeding methods.


Guidance for seed mix design can be found in the following publications:




*Prairie Roots: A Handbook for Native Prairie Restoration* (Morgan et al. 1995)  
<https://www.npss.sk.ca/store/publications>



*Revegetation Guidelines for Western Montana* (Goodwin et al. 2006)  
<https://www.montana.edu/extension/sanders/Revegetation%20Guidelines.pdf>



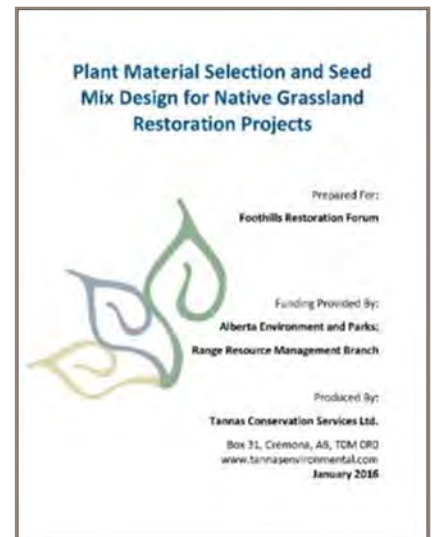
*A Guide to Using Native Plants on Disturbed Lands* (Gerling et al. 1996)  
<https://www.agric.gov.ab.ca/app08/ppslogin?pid=272>



*Revegetating with Native Grasses in the Northern Great Plains – Professional's Manual* (Wark et al. 2005)  
[https://www.albertapcf.org/rsu\\_docs/](https://www.albertapcf.org/rsu_docs/)



*Seeding Rate Conversion Charts for Using Native Species in Reclamation Projects* (Hammermeister 1998)  
<https://grasslandrestorationforum.ca/guidelines-reference/>



*Plant Material Selection and Seed Mix Design for Native Grassland Restoration Projects* (Tannas and Webb 2016)  
<https://grasslandrestorationforum.ca/guidelines-reference/>

## 8.6 Native Hay

Haying native grassland can be a viable technique for procuring a seed source that is adapted to local site conditions. Native hay also provides mulch to retain moisture and prevent erosion. Its success depends on the viability of native seed production from year to year, the timing of harvest/cut, which will result in the dominance of whichever species have set seed at that time; and application methods, such as crimping, to keep the hay in place. Desserud and Hugenholz (2017) used native hay to reclaim three 1-hectare wellsites in the Dry Mixedgrass NSR. Good recovery was observed on the wellsites by the third year. Other wellsites, treated with native hay seven years earlier, showed very good recovery, almost identical to adjacent grassland vegetation species, with the exception of the absence of little club moss.

However, haying on native grassland can be hard on equipment in uneven or rocky native terrain, grass may be too short to bale, and access to suitable sites may be limited. Timely assessment of potential productive haying sites is important for success.

The area of haying required to gather sufficient material is relatively large and will reduce forage availability, litter and potentially the range health of the harvested grassland. On public lands (Special Areas and Government of Alberta) an approval would be required similar to that required for native seed harvesting. On public lands in the Dry Mixedgrass NSR, an authorization to harvest native hay is not likely to be granted.



*Wild Hay Harvester;  
Mows and Collects Native Hay*



*Wild Harvested Hay Spread on Exposed Topsoil  
on a Narrow Linear Disturbance*

### 8.6.1 Guidelines for Harvesting Native Hay

Follow the Guidelines for Wild Harvesting Native Seed for site access permissions and site selection. Additional guidelines pertaining to native hay cutting are:

1. Native seed harvesting equipment varies from small mowers that cut and collect hay to larger modified combines, all equipped with specialized blades to handle hard native grasses. Timing the harvest is essential (and can vary each year) as dominant grasses must have produced seed. Some modified harvesters include a vacuum, which collects surface litter including seeds from earlier in the season or the previous year, in which case timing is less essential.
2. Cut native grassland in strips, leaving uncut strips to act as a seed-rain source for the cut areas.
3. The amount of native grassland required for harvesting varies with between Natural Subregions. In the Dry Mixedgrass NSR, a harvest area roughly 3 to 7 times the disturbance area is needed to ensure sufficient areas of uncut strips are accounted for.
4. Weather plays a role in successful native hay harvesting. Wind may affect successful cover of the disturbance. Chopped hay mulch is normally sprayed onto the disturbance. Windy conditions will cause chaff and light-weight seeds to be carried away. The harvest area must be dry, as wet grasses cannot be cut effectively, and cut material will rot.
5. Crimp or harrow the hay into the soil to ensure good contact and prevent it being blown away.
6. Chopped material may also adhere better to the soil if wet from a rainfall or watering.
7. If the source area is grazed, suspend grazing until after harvesting. Ideally, grazing should continue the following year, after the cut areas have had a chance to recover.
8. Native hay mulch harvesting in the Dry Mixedgrass NSR should not occur on the same site for a period of 2 to 3 years following the harvest (depending on climate and range health conditions).

---

***Finally, wild harvested native plant material is a precious resource.  
Before harvesting, make sure there is a specific need and/or market for the material.  
Never take more than is required to meet the need and  
ensure careful handling and storage of the plant material in cool dry conditions.***

---


## 8.7 Nursery Propagated Plant Materials

Nursery propagated native plant materials are used to promote establishment of tree, shrub, forb, grasses, sedges and rushes on disturbed sites. They are used to establish species that are key components of ecological range sites that are difficult to establish by other strategies, to enhance diversity and infill and to create key habitat features for wildlife and/or rare plants. This strategy requires the engagement of suitably qualified and experienced practitioners and nursery staff to assess site requirements, prepare the site design, and then collect, propagate, install and maintain plant material. It is important to understand that nursery propagated plant material will require monitoring and maintenance for at least the first two growing seasons.

Plant material harvested for propagation should be sourced from the same Natural Subregion, the same ecodistrict and an equivalent ecological range site to the disturbed area to be restored. Propagated plant material must be removed from the nursery and allowed to adapt to the climate conditions where they will be planted to prevent transplant shock and die-back. Planting rates should account for herbivory and climate related mortality. Rodents are also attracted to nutrients in plant growth mediums. A monitoring and adaptive management program is required to maximize the success rate of this recovery strategy. Caution is advised if considering this strategy as it has limited success in the Dry Mixedgrass NSR. Climate conditions in the Dry Mixed NSR are harsh for young tender plants.

Considerations for transplants or plug planting include:

- Successful establishment is often better with older seedlings, 4 to 6 months old.
- Fall planted plugs may be susceptible to frost heave, where plugs are pushed out of the soil.
- Plugs and transplants may be susceptible to herbivory, e.g., mice, ground squirrels, antelope and other wildlife, especially if newly planted in spring or fall when other species are not yet green.
- Including native seed of the same species with plug planting may provide a backup and improve success.
- Expect transplant losses if watering is not an option. Protecting the seedlings from wind erosion and covering the adjacent soil surface can reduce water stress and promote survival.



*Silver sagebrush (Artemisia cana) Plugs*

## 9 IMPLEMENTING THE STRATEGY

Pre-disturbance site assessment findings and the size and type of disturbance will determine the most appropriate revegetation strategy for the site. Site preparation, seasonal timing and using the right equipment are three key elements to successful revegetation whether relying on natural recovery or planting a native seed mix. **It is important to recognize that site preparation, soil handling and timing of activities need to be clearly defined for contractors.** If native seed is required, begin the process of acquiring the seed well in advance of the time it is required (see Section 8). Large projects requiring large volumes of seed may require “forward contracting” native seed supply companies several years in advance to secure the appropriate native seed in sufficient volumes.

*If native seed is required,  
begin the process of acquiring the seed well in advance,  
potentially one or more growing seasons in advance.*

---

### 9.1 Recommended Timing of Restoration Activities

Natural recovery is most successful on sites where the soils are stripped in the late summer and replaced as quickly as possible in the fall of the same year before freeze up. This timeframe also avoids the sensitive breeding and rearing period for birds and some wildlife, (early spring to mid-summer) when timing constraints and/or conditions for industrial activity in native prairie may apply. Natural recovery is not as successful when topsoils are stored over winter and replaced in the summer of the following year (Kestrel Research Inc. and Gramineae Services Ltd. 2011).

Late fall after the first hard frost or early spring as soon as the soils can be worked is the best time for seeding for cool season grasses such as the native wheatgrasses, needle-and-thread and western porcupine grass. Warm season grasses such as blue grama can be seeded in early spring or later when the soil remains consistently warm for germination and emergence, ideally late May to early June. Seeding is not recommended during the heat of the summer months when moisture is at a deficit.

## 9.2 Salvaging Native Plant Material Resources

Topsoil in the Dry Mixedgrass NSR is thin compared to the other Grassland Natural Subregions. Average topsoil depths are in the 10 to 20 cm range depending on the soil unit. The native seed bank, important for the recovery of native species diversity, is retained in the top 3 to 5 cm of soil. To conserve this resource, it is important to:

- Reduce the amount of area disturbed;
- Minimize soil handling within the area disturbed;
- Minimize the timeframe between topsoil stripping and replacement; and
- Avoid pulverizing and mixing soils.

***Do not harrow to break down the sod or pulverize the soil.  
Clumps of sod contain soil biota and live plant material and the native seed bank  
that can accelerate re-establishment of plant cover.***

## 9.3 Site Preparation and Micro - Contouring

Native prairie is not flat. Micro-contouring facilitates seedling survival in the Dry Mixedgrass NSR. Retain the sod as intact as possible during stripping and replacement. Do not harrow to break down the sod or pulverize the soil. Clumps of sod contain live plant material and the native seed bank that can re-establish, providing an important source of infill species and diversity within the recovering plant community. A roughened surface retains more moisture, provides shade for seedling growth and reduces erosion potential. This is particularly important for natural recovery sites (Petherbridge 2000).



*Selaginella in Sod Replacement on Ditchline*



*A Roughened Surface Retains Moisture*

## 9.4 Selecting Seeding Equipment to Suit the Strategy

When seeding a native seed mix is determined to be the appropriate recovery strategy, it is important to understand that native seed mixes usually contain a combination of large and small seeds and often fluffy seeds, which can lead to uneven seed dispersal and bridging in the seeding equipment. Native grass seeders are the best solution to planting mixes with diverse shapes and sizes. Most rangeland seeders used in reclamation are specially designed with two seed boxes to accommodate large and small seeds, and agitators to keep the different seed types flowing and in suspension. The three functions of seeding equipment that are most important are seed metering to ensure the seeding rate is as designed, seed placement depth and distribution, and packing to ensure good seed to soil contact.

An option for diverse mixes is to have the small seeds blended and bagged separately from the large seeds. Drill seeding of large seeded species and then broadcasting, harrowing and packing the small seeds, or drill seeding at two different depths can be effective. This method also facilitates more accurate seeding depth and reduces competition for moisture between large and small seeded species.

Conventional drills and air drills can be used successfully for seeding native grasses. No-till drill seeders are useful for minimizing soil disturbance during seeding and for over-seeding into existing vegetation.

Seed drills that leave an imprint in the soil create microsites that shelter seedlings from wind erosion. For example, the Kinsella Accuroller is an imprinter seeder designed to seed the coarse textured soils of Choppy Sand Hill, Sands and Sandy ecological range sites. The seed is broadcast, rolled and imprinted into the sand. Rangeland drill seeders can have problems maintaining accurate seed placement depth in coarse textured soils. Imprinter seeders evenly disperses the seed and facilitates uniform seed placement at the appropriate depth.

Steep slopes may be too steep to operate a tractor and seeder safely. For these sites broadcast the seed and track pack seed into the soil with a small dozer or tracked skid steer. If erosion control is required apply a suitable soil tackifier separately. Do not apply the seed within a mulch as too much seed is left suspended in the mulch, and will yield poor seed to soil contact.

Ensure compliance with recommended seeding rates. More is not better in the arid climate of the Dry Mixedgrass NSR. Calibration rates for seeding will depend on the type of equipment used and seed mix design. Calibrate equipment prior to accessing the site and monitor calibration throughout the seeding operation.

Wild harvested needle-and-thread and western porcupine grass can also contain considerable amounts of inert material from the cleaning and de-awning process. The amount of inert material is recorded on the Report of Seed Analysis. The application rate is adjusted to compensate for the amount of inert material. Seed containing unusually high amounts of inert material should be re-cleaned.

Seed carriers are sometimes used to improve flow characteristics for extremely small seeds, or to prevent bridging of fluffy seed in seeding and handling equipment. Examples of seed carriers include cracked or roasted grains, vermiculite, or other inert materials. The seeding application rate will have to be adjusted to accommodate the weight of the inert carrier (Dobb and Burton 2013).





*Haybuster 107C  
No Till Seeder*



*Brillion  
No Till Seeder*



*Kinsella Accu-Roller*

## 10 SOIL HANDLING AND EROSION CONTROL

Erosion prone soils in the Dry Mixedgrass NSR require erosion control during the reclamation stages of construction, decommissioning and abandonment. Soil handling needs to be precise, accurate and stabilized if surface or subsoil disturbance or storage is required for any length of time. The potential for soil loss due to wind erosion in the Dry Mixedgrass NSR is a significant factor that must be considered in development planning.

### 10.1 Wind Erosion Risk

Wind erosion in the Dry Mixedgrass NSR is an issue due to the semi-arid climate and frequent wind, which presents a challenge for soil handling and conservation. For example, the coarse textured soils of Choppy Sandhill, Sands and Sandy range sites are very prone to wind erosion once the protective vegetative cover is disturbed (Bradley and Neville 2010, Pyle 2018). As well, vehicle and equipment traffic (and heavy livestock use) on dry soils can cause pulverization of the thin topsoil and protective vegetative cover, increasing the erosion potential of Loamy and Blowout range sites when soil structure and rooting zones are destroyed.

Classification for wind erosion risk is based on bare, unprotected soil with a non-crustured surface. Attributes that affect wind erosion are surface roughness and aggregation, soil resistance to movement, drag velocity of wind on the soil surface, and soil moisture (Pedocan, 1993). Wind erosion risk ratings are summarized in the table below and are based on interpretations from Pedocan (1993) and general erosion ratings for specific soil textures as set out by Coote and Pettapiece (1989).

**Table 10-1 Soil Textures and Associated Wind Erosion Ratings**

Wind Erosion Rating	Soil Texture
Low	Clay loam (CL), silty clay loam (SiCL), silty clay (SiC), clay (C), and heavy clay (HC)
Moderate	Loam (L), very fine sandy loam (vfSL), silt loam (SiL)
High	Sand (S), loamy sand (LS), fine sand (fS), sandy loam (SL), fine sandy loam (fSL)

## 10.2 Water Erosion Risk

Water erosion is an issue, especially in sloped areas in, near, and leading to river valleys, creeks and ephemeral drainages, as these drain very large areas during spring runoff and high rainfall events. This is a serious issue for construction and reclamation, and pro-active planning work to avoid seasonal runoff and precipitation events or these high-risk areas can reduce impacts. Disturbance to soils can be avoided by using directional drilling on sloped areas such as river valley approach slopes and water course crossings, which results in no surface disturbance to the landscape. It has also proven more cost effective over time compared to implementing the extensive erosion controls required for steep slopes in the Dry Mixedgrass NSR (Des Brisay 2018). Water erosion risk ratings are summarized in the table below and are based on interpretations from Pedocan (1993) and general erosion ratings for specific soil textures as set out by Tajek et. al (1985) and DEFRA (2005).

**Table 10-2 Soil Textures and Associated Water Erosion Ratings**

Soil Texture	Steep (>Slope Class 5)	Moderate (Class 4-5)	Gentle (Class 3)	Level (Class 1-2)
Fine (HC, SiC, C, SC)	Very High	High	Moderate	Low
Medium (SiCL, CL, SCL, Si, SiL, L)	High	Moderate	Low	Low
Coarse (SL, LS, S)	Low	Low	Low	Low

## 10.3 Pre-emptive Erosion Control Measures for Planned Disturbances

The importance of minimal disturbance planning for construction and reclamation in the Dry Mixedgrass NSR has been recognized by industry and regulatory authorities since the 1990s. Advanced preparation using soil series mapping, field sampling and detailed mitigation planning is important to help limit erosion and soil handling risks for any development activity in the Dry Mixedgrass NSR.

The Ecological Site Restoration Risk Assessment (ESRRA) (Appendix A) provides guidance by identifying ecological range sites and associated soil series with erosion risk potential. The ESRRA should be consulted for any development activity that would result in disturbance to vegetative cover and/or soils.

There are three basic principles that apply to all stages of industrial development activity that address erosion control in the Dry Mixedgrass NSR:

- **Dry and/or frozen ground conditions:** Any activity with the potential to cause disturbance to grassland sod or soils must be conducted when soils are either dry or frozen, with contingency planning in place for unforeseen changes in soil moisture conditions and erosion potential.
- **Minimal disturbance:** Reduce all areas of soil exposure to wind and water erosion and conserve soil resources and desirable vegetative cover.
- **Traffic control:** Use existing industrial access roads and defined prairie trails. Pre-plan by checking mapping software such as AbaData™ to view existing industrial dispositions within project areas or proposed disturbances. Consult with land managers. Organize each activity efficiently with suitable equipment that reduces impacts to grassland sod. Reduce vehicle numbers and traffic on site, and plan where equipment is to be off loaded and staged within the site. Plan traffic flow to and from the site to avoid widening existing unsurfaced prairie trails and stay within the surveyed footprint boundary. Where possible and safe to do so, use of ATVs/UTVs generally results in less impact to native plant communities than trucks.

## 10.4 Minimal Disturbance Access Measures

Where access to a project site is short-term, avoiding road construction can minimize landscape fragmentation and topsoil disturbance. However, where access is required for operations or during wet conditions, minimal disturbance access is not sufficient to prevent erosion. Minimal disturbance access includes:

- **Existing Prairie Trails:** In many cases, existing ranch tracks/trails or existing tracks from other industrial development could be used or shared for site access.
- **Matting:** Use geotextile fabric barriers or interlocking rig matting for temporary access. Matting must be cleaned of soil and vegetative material before entering the site for installation to prevent introductions of invasive plants or soil diseases (e.g., clubroot). Timely removal and contingency planning for adverse weather is required to ensure minimal impact to grassland.
- **Two-track Gravel Trails:** Designing access trails in grasslands using a two-track gravel method significantly reduces disturbance to soils and native plant communities when compared with fully developed, stripped, and graded access road construction. Two-track trails also help to reduce rutting and pulverization of otherwise unprotected prairie soils which would be difficult to repair at the reclamation stage. Gravel is applied only to where the two-wheel tracks will occur. The gravel hardens and stabilizes the surface soils only within the wheel tracks. Over time native grassland species will infill the tracks when not in use.

Occasionally two-track gravelled trails will not meet reclamation criteria due to a reduction in vegetation and an increase in surface coarse fragments. In these situations, the reclamation practitioner is encouraged to consult with the landowners and occupants to obtain a sign-off for a feature to remain in place. AER requires that all features to remain in place be stable, non-hazardous and non-erosive, as well as desirable for the land user (AER 2019). A two-track gravel trail meets these requirements. The sign-off would need to be approved by landowners and occupants and included in the routine reclamation certificate application. If a sign-off cannot be obtained the reclamation practitioner could pursue a non-routine application utilizing the justification that the two-track gravelled trail will be revegetated over time. It is always best to consult with the landowner to find a solution prior to utilizing the non-routine application route.



*Newly Constructed Flow Line and Adjacent Two-track Gravel Access Trail*



*Matting to Protect Grassland and Allow Short-term Access*

## 10.5 Soil Handling and Erosion Control for Significant Disturbances

Industrial development projects such as large diameter oil and gas pipelines, wind farms, solar farms, transmission lines, strip mines and gravel pits all have significant impacts on native grassland soils and vegetation. Detailed soil mapping and conservation planning is key to construction and reclamation success and the eventual recovery of the native grassland over time. The following soil conservation mitigation measures should be included for development activity requiring topsoil handling and replacement:

- Separate topsoil and subsoil lifts into low-profile piles or windrows with sufficient separation to prevent admixing of soil lifts. Consider separating soil lifts with geotextile to prevent admixing.
- For most rangeland sites in healthy condition, topsoil and subsoil can be temporarily stored separately on the unstripped vegetated sod.
- Reduce fragmentation and pulverization of stripped soil by specifying the most appropriate size and type of equipment for soil handling (such as low ground pressure (LGP) equipment).
- Evaluate wind erosion risk based on soil texture, extent of pulverization, the timeframe for storage, and potential for exposure to prevailing winds.
- Reduce the time between topsoil stripping and replacement. Limit soil storage times.
- Reduce risk of scalping the underlying sod during topsoil/subsoil replacement by using a smooth cleanup bucket and a track hoe to replace stored soils. Use of geotextile between the vegetation surface and stored material will also reduce scalping.
- Avoid steep slopes by using alternative construction procedures such as horizontal directional drilling (HDD) below watercourses, wetlands, and other sensitive landscape features.
- Sediment fence can be used during and after construction to prevent sedimentation of waterbodies, or movement of stored soils in general.
- Protect erosion prone soils by controlling traffic. All soils in the Dry Mixedgrass NSR are vulnerable to pulverization during summer and autumn construction timeframes. It may be necessary to apply soil tackifier and/or water to the traffic lane at the end of the day if drought conditions persist.
- Apply a suitable soil tackifier to stored topsoil that could be subject to wind erosion. This includes the coarse-textured soils of Choppy Sand Hills, Sands, and Sandy range sites.

## 10.6 Post-Construction Erosion Control for Significant Disturbances

Large, erosion prone disturbances will require erosion control during reclamation. Ensure local, well-experienced reclamation companies are contracted for this task. The following procedures are useful to stabilize replaced erosion prone soils through the critical first growing season:

- **Rough and Loose Soil Replacement:** Replace stored topsoil using a minimum of soil handling. Avoid grading to a smooth, uniform and level surface as would be required in cultivation. Grassland soils are not uniform or smooth.
- **Tackifiers:** There are many types of soil tackifiers, polymer-based mulches and hydromulches available. Several commonly used types only provide protection for a few weeks, while others can last up to a year. It is important to specify the length of time protection is required when contracting companies that are providing this service. Considerations when using tackifiers include:
  - \* Livestock and/or wildlife may have impacts on, or be attracted to, the site and mulch. The site may have to be fenced.
  - \* Water availability and access to it for hydromulch may require a travel control plan to reduce impacts of access, transport, and application (Edwards 2019).
  - \* Seed should not be applied within a hydromulch or other tackifier mixture as this results in bridging/stranding of seed above the ground in the mulch. Seed should be applied separately first, then covered with the mulch.
- **Erosion Control Materials:** In addition to sediment fence, coconut matting, straw wattles, etc. are useful to mitigate water erosion. Consider that erosion control materials do not degrade as readily in the Dry Mixedgrass NSR due to the extremely dry conditions when compared to other areas of the province. Coir matting can also create a hazard for snakes and should be avoided if the project area is located in critical snake habitat. It is important to use materials with biodegradable mesh to prevent wildlife entrapment (e.g., snakes get trapped in or under plastic netting).



*Erosion Control Fabric with a Biodegradable Mesh*

- **Straw Crimping:** This method has been successfully used to stabilize erosion prone soils in the Dry Mixedgrass NSR for many years. It is particularly effective for post-construction stabilization of large diameter pipeline rights-of-way. Ensure that straw used is weed free and obtain permission from the landowner prior to the use of this technique. Native hay can also be used as a mulch on seeded soils (Edwards 2019) but is impractical on large disturbances due to the amount required.

### 10.6.1 Straw Crimping

Effective use of straw crimping will incorporate consideration of the following:

- Minimize introduction of weeds or other undesirable species in straw by surveying the field the straw was harvested from and the stored straw bales for weeds, consulting with the municipality (e.g., ag fieldman or agrologist) for known weed occurrences in the area of bale harvest and storage, and inspecting and testing bales for weeds, especially Prohibited Noxious and Noxious weeds (*Weed Control Act* and *Weed Control Act Regulation*, GoA 2017 and GoA 2016).
- Straw used should be obtained near the project area, ideally from the landholder of the project site, where possible.
- Ensure there is sufficient straw length (30+ cm long) to crimp into the soil and provide an artificial stubble. It is critical to use machinery that will crimp straw in deep enough that it remains in the soil and does not blow away. Straw of sufficient length is harder to find now as cereal crops have been developed with shorter stem length. Also, some modern combines mulch the straw.
- Wheat straw crimps better than softer barley straw.



*Straw Crimping to Mitigate Erosion Potential and Shelter Seedlings on a Large Surface Disturbance*



- Straw samples should be sent to a seed lab to test for weeds prior to purchase. Test results should be kept on file and may be required for approval/use by regulatory authorities.
- Only use straw if it meets sampling criteria (e.g., weed free, adequate type, and length). to decrease the risk of introducing weeds to the site, which is especially vulnerable following disturbance.

### **10.6.2 Other Techniques to Reduce Disturbance**

Traditional cut-and-cap abandonment of oil and gas well casings and pipelines require intrusive soil excavation. Depending on the soils and size of excavating equipment used, the disturbance can average 15 to 20 square metres of re-disturbed soil (to an average depth of 1.5-2 metres below ground level) that requires revegetation and recovery to meet reclamation criteria. Alternative well casing and pipeline abandonment techniques such as hydro-cutting significantly reduces the amount of soil disturbance required to abandon casings and piping. This is accomplished because cutting and capping is done inside the piping, rather than on the outside of piping. Thus, the disturbance to the soils is limited to approximately the size of the wellbore or pipeline. No soil handling is typically required, which reduces erosion and revegetation risks.

### **10.6.3 Reclamation Criteria and Avoiding Re-disturbing Reclaimed Grassland Soils**

Procedures that re-excavate reclaimed native grassland soils create greater erosion and restoration risks. The re-disturbed soils are more difficult to reclaim, thus making it more difficult to meet reclamation criteria. Impacts can be decreased through minimal disturbance practices which in turn can also reduce reclamation inputs, efforts, and disturbance during site abandonment and closure.

*The Native Prairie Protocol for Reclamation Certification of Salt-Affected Wellsites* (Native Prairie Protocol) (GOA 2019b) can be followed to avoid disturbing (or re-disturbing) sensitive native grasslands where salt contamination has occurred from industrial activities, and remediation might typically be warranted. The Native Prairie Protocol provides an approach for identifying sites where adverse effects are not occurring from elevated salinity and are not expected to occur in the future. When it can be shown that salt contamination is not causing an adverse effect to soils, vegetation, and the landscape, remediation and potential associated disturbances to sensitive grasslands can be avoided. Sites that meet the conditions specified in the Native Prairie Protocol are eligible for reclamation certification without further remediation even though salt concentrations may exceed *Alberta Tier 1 Soil and Groundwater Remediation Guidelines* (GOA 2019a).

### **10.6.4 Importing Topsoil**

Importing topsoil to achieve sufficient depths is very risky and should be avoided. Sourcing adequate quantities of compatible topsoil can be difficult, and should not be relied upon as a reclamation solution since imported topsoil may create other new problems. There is significant risk of introducing non-native invasive species in topsoil. If importing topsoil is required, the source must be inspected, tested and documented to ensure it is free of undesirable plant propagules or other contaminants.

## 11 MAINTAINING THE SUCCESSIONAL PATHWAY

**Most restoration projects in the Dry Mixedgrass NSR will require a monitoring and maintenance program for the first three to five growing seasons. Funds need to be secured for this program early in the planning phase.** The program should incorporate all relevant pre-disturbance site assessment information, details and targets of the restoration plan, and documentation of specific issues encountered during project implementation. This information forms the basis of the program and facilitates preparation of a work plan and budget.

The purpose of monitoring is two-fold. In the first few years after disturbance, monitoring is a component of an adaptive management approach to maintaining a site to ensure that erosion, invasive species, or herbivory do not inhibit establishment of desirable species. In the long-term, monitoring is required to demonstrate a positive trajectory towards restoration targets.

Reclaimed sites that are not monitored or managed can quickly deteriorate, resulting in costly measures to mitigate problems. A standardized method of monitoring industrial restoration projects and evaluating restoration success is required to communicate progress among stakeholders with increased confidence. Standardized methods also assist in defining areas where improvement in the methods are needed. An adaptive management plan incorporates goals for expected recovery, with monitoring frequency and methods, linked to successional stages. Protocols for monitoring are presented in Appendix E.

Ecologically Based Invasive Plant Management (EBIPM) (Rangelands SRM 2012) is an approach to rangeland invasive plant management which applies scientific principles and management experiences in a step-by-step plan (Appendix D).

---

***The principles of adaptive management combine research and monitoring with flexible management practices. By formulating clear restoration goals and then monitoring achievement of those goals as the project develops, a “feedback loop” of continuous learning is created. The restoration activity can then be modified and enhanced by that learning (Gayton 2001).***

---

## 11.1 Colonizers, Weeds and Invasive Species Management

Establishment and spread of persistent undesirable or invasive species is one of the most common reasons for failure of restoration projects. Common offenders in the Dry Mixedgrass NSR include downy brome, Japanese brome, crested wheatgrass, sheep fescue, hard fescue, sweet clovers, Kentucky bluegrass, Canada bluegrass, and smooth brome on moister soils. These may be present in the seedbank or surrounding area, or as contaminants in reclamation seed mixes. Working together with landholders on new or existing invasive species issues is important to determine effective management solutions and reach realistic outcomes for invasive species control on specific sites.

The main priority is control (eradication) of Prohibited Noxious and Noxious weeds, required under the *Alberta Weed Control Act* and *Weed Control Act Regulation* (GoA 2017 and GoA 2016). Weed and invasive plant management can be achieved by both mechanical and chemical methods, depending on the circumstances. Hand pulling or digging can be very effective on smaller areas. Mowing before seed set can mitigate spread on larger disturbances.

Targeted grazing uses livestock timing, frequency, intensity, and selectivity to apply herbivory pressure on target plant species or portions of the landscape to reach specific vegetation objectives. Although a simple concept, it is more complex in practice and relies on an understanding of several different interacting factors, including the interactions between plants and herbivores. It can be a useful tool to manipulate plant cover in both mature plant communities and in areas recovering from disturbance (Michalsky et al. 2022). For instance, early spring grazing can reduce competition from Kentucky bluegrass (Miller et al. 2023). Persistent defoliation pressure to continually stress plants can effectively reduce vigour and has the potential to reduce infestations of species like crested wheatgrass (Wilson and Pärtel, 2003).

Use of pesticides is a specialized area of expertise. Herbicide selection and application requires a Commercial Pesticide Applicator's license. Contractors hired should be aware of the desired long-term outcome of native grassland restoration. For wellsites, contractors need to be familiar with the 2010 *Reclamation Criteria for Wellsites and Associated Facilities for Native Grasslands* (AEP 2013), which identifies measurable goals for species diversity and cover.

Control of specific invasive species at identified locations by spot spraying with targeted herbicides is preferred over wide application of herbicide for a broad spectrum of species. Herbicides can have secondary effects on seeding success and may result in the creation of spaces for other invasive plants to establish (Miller et al. 2023). A targeted approach will improve the chances for native forbs to establish and encourage plant community restoration.

However, blanket spraying or wick application is sometimes necessary. Careful timing when desirable species are dormant or shorter in stature can be effective and reduce collateral impacts to desirable species.

Often there will be a flush of annual weeds and native forb species during the first couple of growing seasons following soil disturbance. This is a normal occurrence and should not cause concern. These species provide the “scab” that promotes the healing process by stabilizing the soil and retaining moisture (Hickman et al. 2013, Pyle 2018). Where necessary, mowing annual weeds prior to seed set can reduce the competition for available soil moisture and enhance seedling survival of desired species.

A coordinated, multi-faceted approach to vegetation management is often the most successful and cost effective. Maintaining a database of areas where vegetation management is required and evaluating the success of the control methods implemented are important steps in a successful vegetation management program.

On private lands, discuss weed and invasive species management with the landholder. Be aware that certified organic producers will have specific requirements and specifications for weed control.

### **11.1.1 Information Sources for Invasive Species Management**

The **Alberta Invasive Plant Council** is an important source of information regarding new weeds of concern and methods of control. Their website is located at: <http://www.invasiveplants.ab.ca/>.

The **Association of Agricultural Fieldmen** located at <http://www1.agric.gov.ab.ca> can direct you to the Fieldman responsible for your project area.

Incorporating local knowledge of weeds of concern and effective methods of control is very useful in vegetation management planning. **Local municipalities may have additional weed restrictions or concerns to be aware of.**

The USDA Agricultural Research Service has conducted considerable research in the field of vegetation management. The publication, *Revegetation Guidelines for the Great Basin: Considering Invasive Weeds* (Sheley et al. 2008) is a valuable source of information relevant to the Dry Mixedgrass NSR of Alberta.

## 11.2 Grazing Management

Native grasslands have evolved in association with grazing animals; grazing is an ecological process. However, today fences contain and restrict grazing animals and this factor must be considered in restoration planning. Consider the following guidelines:

- Early consultation with the occupant is important. Grazing management plans implemented to enhance recovery of industrial disturbances should incorporate local knowledge, be designed in consensus with the occupant, and be well documented regarding the responsibilities of involved parties.
- Use the Range Health Assessment Field Workbook protocol (Adams et al. 2016) and consultation with the landholder to determine when temporary fencing might be appropriate. Restoration sites located in fields with unhealthy range health scores will require temporary fencing to protect the re-establishing vegetation.
- Industrial soil disturbances located in pastures rated as “healthy with problems” may require temporary fencing depending on which factors are affecting the range health scores. Also, the timing and duration of grazing, and stocking rate will need to be factored into the decision.
- To protect small, reclaimed disturbances from grazing, a geogrid made from plastic piping laid flush to the ground can be successful in deterring livestock impact. The geogrid works very much like a cattle guard, allowing some grazing through it but reducing significant livestock trampling and laying. The vegetation grows up between the piping and when established the geogrid is removed and reused at another site.



*Geo-grid Livestock Deterrent*



*Portable Electric Fencing System*

- Interim reclamation sites where topsoil resources have been stripped and stored may require fencing until vegetation is re-established. Once established the fencing should be removed.
- The size and type of disturbance also determines the requirement for fencing. For example, reclaimed wellsites with more than 25% topsoil disturbance may require fencing. **Seeded native species do not all germinate in the first year; several years are likely required for initial seed mix establishment. Allow seeded areas at least one growing season, and often two to three years, for seed to germinate and establish a root system before grazing is allowed.** If possible, allow the newly established plants a second year to set seed (usually by midsummer) prior to removing the fence. This recommendation will result in livestock trampling a portion of the seed into the upper soil surface to further enhance infilling of native species.


***Seeded native species do not all germinate in the first year; several years are likely required for initial seed mix establishment. Allow seeded areas at least one growing season, and often two to three years, for seed to germinate and establish a root system before grazing is allowed.***

- Ensure temporary fencing is removed when the plant community has reached the target and litter is at optimum rates for the Dry Mixedgrass NSR (Figure 6 in the Range Health Assessment Field Workbook) (Adams et al. 2016). Fencing can have a negative effect on recovery if left in place too long. An excessive buildup of litter on the soil alters moisture conditions which can negatively influence the process of plant community succession. Make certain there are adequate funds/time allocated for fence removal.
- Fencing can also restrict the movement and distribution of livestock and wildlife within the pasture surrounding the industrial development. Ensuring access to water is a primary concern. The physical presence of the fence may take time for the animals to get used to particularly when used on large diameter pipeline rights of way. Additional disturbance to the soils adjacent to the fencing has been observed as the animals try and find a way around the fencing. Salt and minerals can be used to lure animals away from the fencing and alter dispersal patterns.
- Fencing can also restrict the movement of wildlife in the Dry Mixedgrass NSR. Antelope are particularly vulnerable to fencing. Information on wildlife friendly fencing is presented in the literature review (Miller et al. 2023). Consult with the local Fish and Wildlife biologist for recommendations for wildlife-friendly fencing.

- **Ensure temporary fencing is monitored and maintained. Maintenance is not the landholder's responsibility. Budget for maintenance and monitoring.**
- Ensure fencing is removed in a timely manner. Long term prevention of grazing can allow the establishment of problem introduced forages and affects the community succession. Reclaimed sites are required to be able to withstand grazing pressure at the same rate as the offsite area. If vegetation growth is not sustained following fence removal the reclamation certificate may be cancelled (AER 2019).

***Ensure fencing is removed once the plant community has reached target litter levels.  
Fence maintenance and removal is not the landholder's responsibility.***

---



*Fenced Remote Sump Site  
Seeded Native Cultivars have Become Lodged,  
Extensive Litter Buildup has Altered Surface Moisture,  
and Native Infill is Not Occurring*

## 12 MONITORING RECOVERY

***Long-term monitoring is important to continue to develop best management practices and appropriate revegetation strategies for industrial disturbances in native prairie in order to minimize negative impacts and promote industry stewardship on increasingly pressured prairie landscapes.***

---

Conserving what remains of our native grasslands for future generations requires continued improvement in recovery practices in native prairie landscapes. In the past, equivalent land capability focused on soil conservation. Today, equivalent land capability includes restoration of native plant communities in native landscapes.

Time is an important factor in the process of recovery from industrial disturbance in native grasslands. Extended timeframe monitoring using standardized methods of evaluation provides the opportunity to reflect on construction and reclamation procedures used in the past and make informed choices that will improve future restoration potential. Time is required to meet our restoration goals.


The results of long-term monitoring presented in the literature review (Miller et al. 2023) and the Express Pipeline monitoring project 14 years after construction indicate that significant changes may occur after the first five years of reclamation both in positive and negative directions (Kestrel Research Inc. and Gramineae Services Ltd. 2011) (Appendix B). An assessment of older disturbances in the Dry Mixedgrass NSR, up to 50 years old, showed introduced species once used in reclamation practices, had encroached into neighbouring undisturbed grassland (Pyle 2018). Otherwise, limited information is available on the long-term efficacy of various native grassland reclamation and recovery techniques for the Natural Subregions of Alberta. Ongoing data collection is required to fully understand native plant community successional pathways following industrial disturbance in a changing climate, with ongoing spread of invasive species into native ecosystems. Long-term monitoring is needed to contribute to our understanding of whether restoration of native vegetation communities is possible, and if so, in what situations and over what timeframe. Protocols for monitoring can be found in Appendix E.



Long-term Monitoring of a Natural Recovery Site in the Hemaruka Dunes - Express Pipeline



*Pipeline RoW and Frame  
One Year Post-Disturbance*



*Pipeline Row and Frame  
Fourteen Years Post-Disturbance*




## 13 FUTURE RESEARCH REQUIRED

The development of new native grass ecovars and cultivars for the Dry Mixedgrass NSR is a research priority. Collection for foundation seed stock must come from within the Dry Mixedgrass NSR and should be renewed every three to five years. Species required include slender, northern and western wheatgrass; green needle grass; June grass; Sandberg bluegrass; Indian rice grass; needle-and-thread; western porcupine grass; blue grama and prairie sandreed. These species are major components of the native seed required for restoration.

Further concepts for research projects include:

- Research to support seed zones and seed transfer guidelines for grassland species.
  - \* Consideration of potentially shifting zones as climate change impacts become more pronounced.
- Genetic diversity thresholds of plant materials used in restoration to maintain genetic diversity and resilience in restoration projects.
- Use of cover crops for assisted natural recovery.
- The value of incorporating early successional species into seed mixes and restoration projects.
- Development of Type 1 and 2 forb and shrub plant material for restoration projects. What are the best methods of propagation (seed or transplants) for long-term establishment?
- The potential of using ‘trait-based’ approaches to restoration, where the selection of restoration species is linked to the traits and habitat niches utilized by invasive species of concern in Alberta’s grasslands.
- Efficacy of various amendments across a variety of soil and range sites.
- The role AMF play in grassland restoration.
- Grazing regimes that compliment recovery and restoration of native plant communities.
- Construction access mat timing and duration considerations across different range sites.

- Impact of longer-term construction traffic impacts, the effects of different sizes and forms (wheeled vs. tracked) of vehicles, and varied traffic frequencies, both with and without construction matting to refine understanding of traffic impacts on soil and vegetation.
- The efficacy of erosion mitigation measures implemented on steep approach slopes to water courses are lacking and a knowledge gap that should be addressed.
- Road removal and restoration techniques to better support restoration success on road footprints.
- Renewable energy impact mitigation and restoration.
- Effects of solar installations on native grasslands.
- Define the appropriate timing and frequency required to monitor the successional pathways of recovering native plant communities.
- Data collection and analysis to better understand the progress of a positive successional trajectory regarding both cover values and the time required to reach successful reclamation certification.
- Mechanisms and timeframe for recovery of the moss and lichen layer following industrial disturbance.
- The roll excess litter accumulation plays in altering the moisture regime and native plant community succession following industrial disturbance. What are threshold values and are they easily measured?
- Impacts of litter build up on positive successional change during restoration.
- A mechanism is required to pool industry collected vegetation data to support the understanding of successional pathways following industrial disturbance.
- Information sharing will facilitate advancement of reclamation science. Research into information management systems that will facilitate information sharing is required.
- Successful strategies for the control of problem introduced forages.



*Range Ecologist Assessing Industrial Reclamation Progress*

## 14 GLOSSARY

**Blowouts:** Ecological range sites with eroded surface pits reflecting the presence of abundant Solonetzic (hard pan) soils.

**Chernozemic:** Dominated by the accumulation of organic matter from the decomposition of grasses and forbs, typically of Grassland plant communities. Chernozemic soils have normal development of soil horizons (A, B, C) and the topsoil (Ah, Ap) is more than 10 cm thick.

**Choppy Sandhills:** Ecological range sites characterized by loamy sand and sand soils with a duned land surface.

**Clayey:** Ecological range sites with clayey textured soils including: silty clay, sandy clay, clay and heavy clay. Generally >40% clay.

**Climax:** The final or stable biotic community in a successional series; it is self-perpetuating and in equilibrium with the physical habitat.

**Constancy:** refers to how often a species is associated with a component plant community in the grouping.

**Cultivar:** A plant variety which has undergone genetic restrictions through selection by plant breeders, and which has been registered by a certifying agency. **Native plant cultivars** in this report refer to cultivars produced from native grass species.

**Decreaser:** Highly productive, palatable plants that are dominant species in reference plant communities. They decrease in relative abundance as grazing pressure or disturbance related activity increases.

**Ecodistricts:** Geographic subdivisions of land based on distinct physiographic and/or geologic patterns. They are distinguished by similar patterns of relief, geology, geomorphology and genesis of parent material.

**Ecological Range Site:** A distinctive kind of land with specific physical characteristics that differs from other kinds of land in its ability to produce a distinctive kind and amount of vegetation. In a grassland environment, **range site** refers to a broader description of soil and landscape (e.g., loamy, clayey, sandy, choppy sand hills etc.), that might be further subdivided into ecological sites due to differences in plant community potential.

**Ecological status:** The degree of similarity between the present plant community and the **reference plant community**.

**Ecovar:** The offspring of native species that have been selected for their ability to survive and reproduce in specific ecological regions. Selection is done without emphasis on improving agronomic characteristics. Ecovars have greater genetic diversity than cultivars.

**Forb:** Primarily broad-leaved flowering plants with net-like veins. The category can be broadened to include those parallel-veined plants with brightly coloured flowers such as orchids or lilies.

**Graminoid:** Plants which have hollow, jointed stems, and leaves in two rows (ranks). Flowers are usually perfect with seeds borne between two scales (palea and lemma). Commonly referred to as grasses and includes sedges.

**Gravel:** Ecological range sites dominated by gravels or cobbles (>50% coarse fragments). May be covered by a mantle with few gravels, up to 20 cm thick.

**Grazing response:** How the various kinds of plants on the range react when they are grazed. This may vary with soil and climate for any one species. Range plants are grouped as follows:

**Grazing Response – Type 1 Species (Decreasers):** Species that decrease in relative abundance as disturbance increases. They tend to be palatable to grazing animals and are the dominant species in the reference plant community (climax vegetation). Highly productive, palatable plants that grow in the original climax vegetation stand. They are palatable to livestock and will decrease on a range when exposed to heavy grazing pressures.

**Grazing Response – Type 2 Species (Increaser – Type 1):** Species that normally increase in relative abundance as the decreaseers decline. They are commonly shorter, less productive species and more resistant to grazing and other disturbances. Type 1 increaser species increase at first but may decrease later as grazing or other disturbance pressures continue to increase. The increaser plants are normally shorter, lower producing and less palatable to livestock.

**Grazing Response – Type 3 Species (Invaders):** Invaders are introduced, non-native species and not normally components of the reference plant community (climax vegetation). They invade a site as the decreaseers and increasers are reduced by grazing or other disturbances. Invaders may be annuals, herbaceous perennials, or shrubs and have some (or no) grazing value. They are never considered desirable or acceptable vegetation.

**Grazing Response –Type 4 Species (Increaser – Type 2):** Species that normally increase in relative abundance as the decreaseers decline. They are commonly shorter, less productive species and more resistant to disturbance. Type 2 increaser species continue to increase in abundance with increasing disturbance pressures. When increaser type 2 species occur on a disturbed wellsite, we limit the amount of this cover that is considered desirable vegetation. The amount considered acceptable would be equal to the cover of the species found in the control, or 5%, whichever is greatest.

**Hard pans:** soil horizons or layers in soils that are strongly compacted, indurated, or very high in clay content.

**Increaser:** Plant species that normally increase in relative abundance as the decreaseers decline. They are commonly shorter, less productive species and more resistant to grazing and other disturbances.

**Infill:** The natural re-establishment of plants on disturbances from propagules including seeds in the soil or surrounding area.

**Interim reclamation sites:** Sites where the surface soil disturbance has been reduced and reclaimed following initial development activity to stabilize the soils and facilitate the recovery of the native plant communities during the operational phase.

**Lentic:** Standing or still water (i.e. lakes, ponds, enclosed wetlands and sloughs).

**Limy:** Ecological range sites with eroded or immature soils with free lime (CaCO<sub>3</sub>) at the soil surface. Soils pH generally 7.5.

**Loamy:** Ecological range sites with medium to moderately - fine textured soils.

**Lotic:** Flowing water (i.e., streams or rivers).

**Minimum Disturbance:** As defined in the 2010 Reclamation Criteria-Native Grassland, refers to minimum disturbance sites that have been reclaimed where construction practices have minimized the level of disturbance on the lease resulting in two different management zones (i.e. undisturbed meaning the soils have not been stripped and replaced and disturbed where the soils have been stripped and replaced).

**Natural Subregion (NSR):** Natural Subregions are subdivisions of a Natural Region, generally characterized by vegetation, climate, elevation, and latitudinal or physiographic differences within a given Region. There are 21 Natural Subregions in Alberta, four of which comprise the Grassland Natural Region.

**Overflow:** The ecological range site subject to water spreading and sheet flow. Typically on gentle inclines or terraces prone to stream overflow.

**Ordination:** Methods which graphically summarize complex species relationships by aligning observations in a pattern along multiple axes (dimensions) (McCune and Grace 2002).

**Plant Community:** An assemblage of plants occurring together at any point in time, thus denoting no particular successional status. A mixture of plant species that interact with one another.

**Problem Introduced Forages:** non-native species but are commonly found and grown in the area for livestock feed. In the Dry Mixedgrass NSR these can include crested wheatgrass, smooth brome, sheep's fescue, sweet clover and many others. Many problem introduced forages are adapted to semi-arid conditions and disturbed soils, making them particularly challenging to remove from native prairie.

**Rangeland:** Land supporting indigenous or introduced vegetation that is either grazed or has the potential to be grazed and is managed as a natural ecosystem.

**Rangeland Health:** The ability of rangeland to perform certain key functions. Those key functions include productivity, site stability, capture and beneficial release of water, nutrient cycling, and plant species diversity.

**Reclamation:** The process of reconvertng disturbed land to its former or other productive uses (Powter 2002). All practicable and reasonable methods of designing and conducting an activity to ensure:

- (1) stable, non-hazardous, non-erodible, favourably drained soil conditions, and
- (2) equivalent land capability.
- (3) The removal of equipment or buildings or other structures and appurtenances,
- (4) The decontamination of buildings or other structures or other appurtenances, or land or water,

(5) The stabilization, contouring, maintenance, conditioning or reconstruction of the surface of land,

(6) Any other procedure, operation or requirement specified in the regulations.  
(Regulatory definition)

**Reduced Soil Disturbance:** Construction procedures and practices designed to reduce the area of impact to soil and native vegetation resources. It can refer to interim reclamation and recovery procedures which reduce the area of stripped and stored soils during the operational phase of an industrial development.

**Reference Plant Community:** The potential natural community or climax community. It is the plant community that is the expression of the ecological site potential under light disturbance. It is used in range health assessment as the basis for comparison, hence the term “reference”.

**Riparian:** The transitional area between the aquatic part of a lotic or lentic system and the adjacent upland system.

**Restoration:** The process of assisting the recovery of an ecosystem that has been degraded, damaged, or destroyed (Society for Ecological Restoration 2004).

**Sands:** The ecological range site with very coarse textured soils that are not on a duned landscape.

**Sandy:** The ecological range site with sandy loam, moderately coarse textured soils.

**Scalping:** The undesirable removal or partial removal of portions surface sod and/or topsoil layers. This can occur during winter snow blading, adjacent road grading, and removal of storage piles from the ground surface.

**Seral stages:** plant communities that develop in ecological succession relative to their reference community.

- Seral stages begin at the pioneer stage of early seral and progress through successional processes to **mid-seral**, then **late seral** and finally **potential natural community** since it is used as the “reference” for comparison.
- **Reference plant community** is the term used for the potential natural plant community since it is used as the “reference” for comparison.

**Shallow to Gravel:** Ecological range sites characterized by soil with 20 to 50 cm of a sandy or loamy surface overlying a gravel or cobble-rich substrate.



**Solonetzic:** Dominated by hard-pan subsoil or B horizons that are hard when dry and a sticky mass of low permeability when wet. Solonetzic soils are high in sodium and typically have columnar or prismatic macro-structure.

**Succession:** The gradual replacement of one plant community by another over time.

- **Successional pathways:** The predictable pathway of change in the plant community as it is subjected to types and levels of disturbance over time.
- **Primary Succession:** the process of plant community development from bare soil, starting with pioneer species then progressing through the seral stages listed below.
- **Secondary Succession:** the process of plant community development after an established plant community is subject to additional disturbances like burning and grazing. The level of disturbance does not eliminate vegetation cover.

**Thin Breaks:** The ecological range sites with areas of bedrock at or near the surface; largely vegetated. May include thin, eroded, or immature soils on gentle to steep landscapes.



*Milk River, Dry Mixedgrass NSR*

## 15 REFERENCES

- Adams, B.W., Ehlert, G., Stone, C., Alexander, M., Lawrence, D., Willoughby, M., Moisey, D., Hincz, C., Burkinshaw, A., Richman, J., France, K., DeMaere, C., Kupsch, T., France, T., Broadbent, T., Blonski, L. and A.J. Miller. 2016. Rangeland health assessment for grassland, forest and tame pasture (2016). Alberta Environment and Parks. Rangeland Resource Stewardship Section. Edmonton, AB. 124 pp. Available at: <https://open.alberta.ca/publications/9781460127858#detailed>.
- Adams, B.W., Richman, J., Poulin-Klein, L., France, K., Moisey, D. and R. McNeil. 2013. Range plant communities and range health assessment guidelines for the Dry Mixedgrass natural subregion of Alberta, Second approximation (Pub. No. T/040). Alberta Environment and Sustainable Resource Development. Lethbridge, AB. pp. Available at: <https://open.alberta.ca/publications/0778528413>.
- Alberta Agriculture and Rural Development. 2021 (AARD). Provincially Regulated Weeds. Available at: <https://www.alberta.ca/provincially-regulated-weeds.aspx>.
- Alberta Climate Information Service (ACIS). 2023. Government of Alberta. Available at: <https://acis.alberta.ca/acis>.
- Alberta Energy Regulator (AER). 2014. Manual 007: Principles for Minimizing Surface Disturbance in Native Prairie and Parkland Areas 2014. Available at: <https://www.aer.ca/regulating-development/rules-and-directives/manuals>.
- Alberta Energy Regulator (AER). 2019. Specified Enactment Direction 002: Application Submission Requirements and Guidance for Reclamation Certificates for Well Sites and Associated Facilities. Available at: [https://static.aer.ca/prd/documents/manuals/Direction\\_002.pdf](https://static.aer.ca/prd/documents/manuals/Direction_002.pdf)
- Alberta Environment and Parks (AEP). 2013. 2010 Reclamation Criteria for Wellsites and Associated Facilities for Native Grasslands (Updated July 2013). Available at: <https://open.alberta.ca/publications/9780778589815-native>.

- Alberta Environment and Parks (AEP). 2016. Principles for Minimizing Surface Disturbance - Principles, Guidelines, and Tools for all Industrial Activity in Native Grasslands in the Prairie and Parkland Landscapes of Alberta. Available at: <https://open.alberta.ca/publications/9781460130551>.
- Alberta Environment and Parks (AEP). 2018. Conservation Assessments in Native Grasslands - Strategic Siting and Pre-Disturbance Site Assessment Methodology for Industrial Activities in Native Grasslands. June 2018. Available at: <https://open.alberta.ca/publications/9781460140017>.
- Alberta Environment and Parks (AEP). 2019a. Alberta tier 1 soil and groundwater remediation guidelines. Available at: <https://open.alberta.ca/publications/1926-6243>.
- Alberta Environment and Parks (AEP). 2019b. Enhanced Approval Process (EAP) Manual. Available at: <https://open.alberta.ca/publications/enhanced-approval-process-eap-manual>.
- Alberta Environment and Parks (AEP). 2019c. Grassland Vegetation Inventory (GVI). Available at: <https://open.alberta.ca/dataset/80674f56-2912-4019-900d-94588a94d145>.
- Alberta Environment and Parks (AEP). 2021. Land Reclamation and Remediation – Guidelines. Available at: <https://www.alberta.ca/land-reclamation-and-remediation-guidelines.aspx>.
- Alberta Environment and Parks (AEP). 2021. Range Inventory Manual. Available at: <https://open.alberta.ca/publications/range-inventory-manual>.
- Alberta Native Plant Council (ANPC). 2021. Alberta Plant Lists. Available at: [https://anpc.ab.ca/?page\\_id=2617](https://anpc.ab.ca/?page_id=2617).
- Alberta Prairie Conservation Forum (PCF). 2021. Prairie Conservation Forum Action Plan 2021-2025. Available at: <https://www.albertapcf.org/publications/research-reports>.
- Alberta Soils Advisory Committee. 2004. Soil quality criteria relative to disturbance and reclamation. Alberta Agriculture.
- Alberta Sustainable Resource Development (ASRD). 2011. Grassland Vegetation Inventory (GVI) Specifications. 5th Edition. Revised 2011. Available at: <https://www.albertapcf.org/publications/research-reports>.
- An, H., Zhang, B., Thomas, B.W., Beck, R., Willms, W.D., Li, Yeu-jin. 2019. Short term recovery of vegetation and soil after abandoning cultivated mixedgrass prairies in Alberta, Canada. *Catena* 321-329.
- Brady, N.C. and R.R. Weil. 2017. *The Nature and Properties of Soils* (D. Fox, Ed.; 15th edition). Pearson Education Inc.
- Bradley, C. and M. Neville. 2010. Minimizing surface disturbance of Alberta's native prairie: background to development of guidelines for the wind energy industry. Foothills Restoration Forum, Prairie Conservation Forum.

- Bradley, C. and M. Neville. 2011. Recommended Principles for Minimizing Disturbance of Native Prairie from Wind Energy. Available at: <https://grasslandrestorationforum.ca/guideline-references/>.
- Buisson, E., Archibald, S., Fidelis, A., and K.N. Suding. (2022). Ancient grasslands guide ambitious goals in grassland restoration. *Science*, 377, 594–598. <https://www.science.org>
- Coote, D.R. and W.W. Pettapiece. 1989. Wind Erosion Risk - Alberta. Canada-Alberta Soil Inventory. Land Resource Research Centre, Research Branch, Agriculture Canada, Ottawa, Ontario.
- Department for Environment, Food and Rural Affairs (DEFRA). 2005. Controlling Soil Erosion Incorporating Former Advisory Leaflets on Grazing Livestock, Wind, Outdoor Pigs and the Uplands. London, UK.
- Des Brisay, P.G. 2018. Effects of oil development on habitat quality and its perception by mixed-grass prairie songbirds. Master of Natural Resource Management. University of Manitoba. Winnipeg, MB. 132 pp.
- Desserud, P.A. and C.H. Hugenholtz. 2017. Restoring industrial disturbance with native hay in Mixedgrass prairie in Alberta. *Ecological Restoration* 228-236.
- Downey, B.A., Blouin, F., Richman, J., Downey, B.L. and P.F. Jones. 2013. Restoring Mixedgrass Prairie in Southeastern Alberta. *Rangelands* 3: 16-20.
- Downing, D.J. and W.W. Pettapiece. 2006. Natural regions, subregions and natural history themes of Alberta. Pub. No. T/852. Government of Alberta. Edmonton, AB. pp. Available at: <https://open.alberta.ca/publications/0778545725>.
- Edwards, K.E. 2019. Comparison of four seeding methods to restore native grassland vegetation in southeastern Alberta, Canada. M. Sc. Royal Roads University. 35 pp.
- Evans, C. W. 2011. A Comparison of the Effects of 20 and 30 Years of Grazing on Grassland Soil Properties in Southern British Columbia. University of British Columbia.
- Gabruch, L.K., Wark, D.B., Penner, C.G. and J. Giles. 2011. Rebuilding Your Land with Native Grasses - A Producer's Guide. Agriculture and Agri-Food Canada. 12pp.
- Gayton, D.V. 2001. Ground Work: Basic Concepts of Ecological Restoration in British Columbia. Southern Interior Forest Extension and Research Partnership, Kamloops, B.C. SIFERP Series 3.
- Gerling, H.S., M.G. Willoughby, A. Schoepf, K.E. Tannas and C.A. Tannas. 1996. A Guide to using Native Plants on Disturbed Lands. Alberta Agriculture, Food and Rural Development and Alberta Environmental Protection.
- Gill Environmental Consulting. 1996. Recommendations for changes to Alberta's Wellsite Reclamation Criteria for vegetation on Dry Mixed Grass prairie. Prepared for Alberta Agriculture, Food and Rural Development, Public Land Management Branch. Ardossan, AB. pp.

- Goodwin, K., G. Marks and R. Sheley. 2006. Revegetation Guidelines for Western Montana: Considering Invasive Weeds. The Missoula County Weed District.
- Government of Alberta (GoA). 1998. Inspection of Small Dams. Available at: <https://open.alberta.ca/publications/0778506339>.
- Government of Alberta (GoA). 2013. 2010 Reclamation Criteria for Wellsites and Associated Facilities for Native Grasslands (Updated July 2013). Edmonton, Alberta. 92 pp. Available at: <https://open.alberta.ca/publications/9780778589815-native#summary>.
- Government of Alberta (GoA). 2015. Alberta Wetland Policy. Available at: <https://open.alberta.ca/publications/9781460112878>.
- Government of Alberta (GoA). 2017. Weed Control Act. Queen's Printer. Edmonton, AB. pp. Available at: <https://open.alberta.ca/publications/w05p1>.
- Government of Alberta (GoA). 2016. Weed Control Act. Weed Control Regulation. Queen's Printer. Edmonton, AB. pp. Available at: [https://open.alberta.ca/publications/2010\\_019](https://open.alberta.ca/publications/2010_019).
- Government of Alberta (GoA). 2018. South Saskatchewan Regional Plan 2014-2024: Amended May 2018. Available at: <https://open.alberta.ca/publications/9781460139417>.
- Government of Alberta (GoA). 2019a. Alberta Tier 1 Soil and Groundwater Remediation Guidelines. Available at: <https://open.alberta.ca/publications/1926-6243>
- Government of Alberta (GoA). 2019b. Native Prairie Protocol for Reclamation Certification of Salt-Affected Wellsites. Available at: <https://open.alberta.ca/publications/9781460145838>
- Government of Alberta (GoA). 2020. Responsible Energy Development Act. Available at: <https://open.alberta.ca/publications/r17p3>.
- Government of Alberta (GoA). 2021. Alberta Soil Information. Available at: <https://www.alberta.ca/about-soil-in-alberta.aspx>.
- Government of Alberta – Alberta Environment and Parks (GoA- AEP). 2018. Conservation and Reclamation Directive for Renewable Energy Operations. Edmonton, Alberta 66 pp.
- Government of Canada. 2019. Seeds Act. Available at: <https://laws-lois.justice.gc.ca/eng/acts/s-8/>.
- Gramineae Services Ltd. and Landwise Inc. 2009. Ecological Site Restoration Risk Analysis. Sustainable Resource Development, Public Lands. Edmonton, AB. pp. Available at: <https://grasslandrestorationforum.ca/ecological-site-restoration-ri/>.
- Hammermeister, A.M. 1998. Seeding Rate Conversion Charts for Using Native Species in Reclamation Projects. Public Lands Management Branch, Agriculture, Food and Rural Development. Available at: <https://grasslandrestorationforum.ca/guidelines-reference/>

- Hansen, J.H. and S.D. Wilson. 2006. Is management of an invasive grass *Agropyron cristatum* contingent on environmental variation? *Journal of Applied Ecology* Vol 43: 269-280.
- Hardy BBT Limited 1989. Manual of plant species suitability for reclamation in Alberta – 2nd Edition. Alberta Land Conservation and Reclamation Council Report No. RRTAC 89-4. 436 pp.
- Henderson, D.H. 2005. Ecology and management of crested wheatgrass invasion. Ph.D. University of Alberta. Edmonton, AB. 137 pp.
- Hickman, L., Desserud, P.A., Adams, B.W. and C.C. Gates. 2013. Effects of disturbance on silver sagebrush communities in Dry Mixed-grass prairie. *Ecological Restoration* 274-282.
- Hickman, L.K. 2010. Reclamation outcomes on energy disturbances in silver sagebrush communities. M.E. Des. University of Calgary. Calgary, AB. 401 pp.
- Keddy, P.A. 2000. *Wetland ecology principles and conservation*. Cambridge University Press. Cambridge, UK.
- Kestrel Research Inc. and Gramineae Services Ltd. 2011. Long term recovery of native prairie from industrial disturbance; Express Pipeline Revegetation Monitoring Project 2010. Prepared for: Kinder Morgan Canada, TransCanada Pipelines, ConocoPhillips Canada and Alberta Sustainable Resource Development Public Lands Division.
- Low, C.H. 2016. Impact of a six-year-old pipeline right of way on *Halimolobos virgata* (Nutt.) O.E. Schulz (slender mouse ear cress), native dry mixedgrass prairie uplands, and wetlands. M. Sc. University of Edmonton. Edmonton. pp.
- Majerus, M.E. 2009. *Forage and reclamation grasses of the northern Great Plains and Rocky Mountains*. Valley Printers.
- McNeil, R. 2008. *Riparian plant communities of southern Alberta; detailed site and soils characterization and interpretation*.
- Michalsky, S., M. Neville and A. Miller. 2022. Targeted Grazing: Plant and Animal Interactions. *Grassland Restoration Forum*. <https://grasslandrestorationforum.ca/targeted-grazing-monitoring-protocols/>.
- Miller, A.J., Desserud, P., Lancaster, J., Neville, M., and R. Newman. 2023. *Dry Mixedgrass and Mixedgrass Recovery Strategies Literature Review*. Published by the Grassland Restoration Forum, Pincher Creek, Alberta. 91 pages.
- Morgan, J.P., Collicutt, D.R., and J.D. Thompson. 1995. *Restoring Canada's Native Prairies, A Practical Manual*. Prairie Habitats.
- Morrell, A. (2023). Pers. Comm. Faculty Member, Lethbridge College.

- Naeth, M.A., Locky, D.A., Wilkinson, S.R., Nannt, M.R., Byrks, C.L. and C.H. Low. 2020. Pipeline impacts and recovery of Dry Mixed-grass prairie soil and plant communities. *Rangeland Ecology and Management* 619-628.
- Najafi, S.F. 2018. Evaluating impacts of high voltage transmission line construction on Dry Mixedgrass prairie in Alberta. M.Sc. University of Alberta. Edmonton, AB. 113 pp.
- Native Plant Working Group. 2000. Native plant revegetation guidelines for Alberta. Alberta Agriculture, Food and Rural Development and Alberta Environment. Edmonton, AB. 58 pp.
- Native Prairie Guidelines Working Group. 2002. Petroleum industry activity in native prairie and parkland areas: guidelines for minimizing surface disturbance. Government of Alberta. Edmonton, AB. pp. Available at: <http://www.eub.gov.ab.ca/bbs/documents/reports/NativePrairieGuidelines.pdf>.
- Olson, W. and J. Janelle. 2022. *The Ecological Buffalo - On the Trail of a Keystone Species*. University of Regina Press. 304 pp.
- Pedocan Land Evaluation Ltd. 1993. Soil Series Information for Reclamation Planning in Alberta Volume 1. Alberta Conservation and Reclamation Council Report No. RRTAC 93-7. ISBN 0-7732-6041-2. Edmonton, Alberta.
- Petherbridge, W.L. 2000. Sod salvage and minimal disturbance pipeline restoration techniques: implications for native prairie restoration. M.Sc. University of Alberta. Edmonton, AB. pp.
- Prairie Conservation Forum. 2017. Beneficial Management Practices for Renewable Energy Projects: Reducing the Footprint in Alberta's Native Grassland, Parkland and Wetland Ecosystems. Available at: <https://www.albertapcf.org/publications/research-reports>.
- Prairie Conservation Forum (PCF). 2018a. Reducing the Renewable Energy Footprint on Native Grasslands: Summary Information for Renewable Energy Developers. Available at: <https://www.albertapcf.org/publications/research-reports>.
- Prairie Conservation Forum (PCF). 2021. State of Alberta Prairies. Available at: <https://www.albertapcf.org/state-of-the-prairie>.
- Prairie Conservation Forum (PCF). 2018b. Reducing the Renewable Energy Footprint on your Native Grasslands: Information for Alberta Landowners. Available at: <https://www.albertapcf.org/publications/research-reports>.
- Prairie Conservation Forum (PCF). January 2021. Alberta Prairie Conservation Action Plan: 2021-2025. Published by the Prairie Conservation Forum, Lethbridge, Alberta. 30 pages. Available at: <http://www.albertapcf.org>

- Pyle, L.A. 2018. Influence of management and disturbance history on germinable seed bank composition and legume recruitment in Alberta's Central Parkland and Dry Mixedgrass prairie. Ph. D. University of Alberta. Edmonton, AB. 586 pp.
- Rangelands. 2012. Ecologically Based Invasive Plant Management. Rangelands Volume 34, Issue 6, December 2012, Pages 1-50.
- Sheley, R., Mangold, J., Goodwin, K. and J. Marks. 2008. Revegetation guidelines for the Great Basin: considering invasive weeds. ARS-168. Department of Agriculture, Agriculture Research Service. Washington, DC.
- Sheley, R., Smith, B., Reeve-Morghen, K. and T. Svejcar. 2009. Adaptive management for invasive annual grasses. A step-by-step user's guide. <http://www.ebipm.org/content/4418>. [Accessed January 17, 2013].
- Sheley, R., Vasquez, E.A., James, J. and B. Smith. 2010. Applying ecologically-based invasive plant management. An introduction and overview. <http://www.ebipm.org/content/5725>. [Accessed January 17, 2013].
- Sherwood, S., & N. Uphoff. 2000. Soil Health: Research, Practice and Policy for a more Regenerative Agriculture. *Applied Soil Ecology*, 15, 85–97. [https://doi.org/10.1016/S0929-1393\(00\)00074-3](https://doi.org/10.1016/S0929-1393(00)00074-3)
- Sinton, H.M. 2001. Prairie Oil and Gas, A Lighter Footprint. Alberta Environment.
- Smreciu, E.A., Sinton, S.M., Walker, D.G. and J.K. Bietz. 2003. Establishing Native Plant Communities. Alberta Agriculture, Food and Rural Development, Alberta Environment and Alberta Sustainable Resource Development. Edmonton, AB.
- Special Areas Board Policy 06-03. Section: MSL, ROE, LOC, EASEMENTS Subject: Authorization for access and development in areas of significant Historical or Cultural sites within the Special Areas. Special Areas Board.
- Special Areas Board Policy 06-05. Section: MSL, ROE, LOC, EASEMENTS Subject: Minimum Disturbance on Native Range. Special Areas Board.
- Special Areas Board. Policies and Procedures Manual. Policy 06-06. SECTION: MSL, ROE, LOC, EASEMENTS. SUBJECT: Invasive Introduced Forages on Reclamation Sites. Available at: <https://specialareas.ab.ca/document/policy-06-06-invasive-introduced-forages-on-reclamation-sites/>.
- Stewart, N. 2009. Cultivating our roots: Growing authentic prairie wildflowers and grasses. Nora Stewart. Arcola, Saskatchewan. 155 pp. Available at: <http://www.cultivatingourroots.com/index.html>.
- Svejcar, T. and C. Boyd. 2012. The value of decision models. Rangelands 2-5.
- Tajek, J., W.W. Pettapiece and K.E. Toogood. 1985. Water Erosion Potential of Soils in Alberta: estimates using a modified USLE. Agriculture Canada Technical Bulletin No. 1985-29. Ottawa, Ontario.



- Tannas, K. 2003. Common Plants of the Western Rangelands. Volume 1, Grasses and Grass-like Species. Alberta Agriculture, Food and Rural Development. Olds College Press.
- Tannas, S. and M. Webb. 2016. Plant Material Selection and Seed Mix Design for Native Grassland Restoration Projects. Available at: <https://grasslandrestorationforum.ca/guideline-references/>.
- Tilley, D., A. Hulet, S. Bushman, C. Goebel, J. Karl, S. Love and M. Wolf. 2022. When a weed is not a Weed: Succession management using early seral natives for Intermountain rangeland restoration. *Rangelands* (44(4): 270-280.
- Wark, D.B., Gabruch, L.K., Penner, C.G., Hamilton R.J. and T.G. Koblun. 2005. Revegetating with Native Grasses in the Northern Great Plains – Professional’s Manual. Agriculture and Agri-Food Canada. 60 pp. Available at: [https://www.albertapcf.org/rsu\\_docs/revegetating-with-native-grasses-in-the-northern-great-plain.pdf](https://www.albertapcf.org/rsu_docs/revegetating-with-native-grasses-in-the-northern-great-plain.pdf)
- Watkinson, A.D., Naeth, M.A. and S. Pruss. 2020. Storage time, light exposure, and physical scarification effects on *Artemisia cana* seed germination. *Native Plants Journal* 1: 4-11.
- Wilson, S.C. and M. Pärtel. 2003. Extirpation or coexistence? Management of a persistent introduced grass in a prairie restoration. *Restoration Ecology* 4: 410-416.
- Woosaree, J. 2007. Native plant species for revegetating oil and gas disturbances in the sandy soils of the Parkland ecoregion of Alberta: Final Report. Prepared for Alberta Research Council Inc. Vegreville, Alberta.



*Red Deer River Valley, Dry Mixedgrass NSR*

## 16 PHOTO CREDITS

### **Cover Photos**

*Dry Mixedgrass Natural Subregion*, Barry Adams, AEP Rangeland Management Branch (Retired)

*Natural Recovery-Hemaruka Dunes*, Marilyn Neville, Gramineae Services Ltd.

*Reduced Drilling Disturbance*, Geoff Smith, ESRD, Public Lands, Medicine Hat

### **Acknowledgements / Contributors / Preface / List of Tables**

*Tipi Ring*, Diana Boxma, Special Areas Board

*Buffalo Bean, Remount, & Manyberries*, Jane Lancaster, Kestrel Research Inc.

### **4 - Promoting Native Plant Community Succession**

*Seral Stages*, Jane Lancaster, Kestrel Research Inc. & Marilyn Neville, Gramineae Services Ltd.

### **5 - Preparing the Pathway**

*Grassland Range Health Assessment, Monitoring Frame & Consultation*, Jane Lancaster,  
Kestrel Research Inc.

### **6 - Selecting the Recovery Strategy**

*Dry Mixed Grassland*, Diana Boxma, Special Areas Board

*Fragmentation of Native Plant Communities*, Lorne Fitch

*Silver Sagebrush Community, Zone One Wetland & Sage Creek Riparian Area*, Jane Lancaster,  
Kestrel Research Inc.

### **7 - Maintaining the Pathway**

*Wind Energy Project Example*, Barry Adams, AEP Rangeland Management Branch (Retired)

*Minimal Disturbance Pipeline, Natural Recovery of Construction Disturbance & Manyberries  
Pipeline Seeded with Cultivars*, Marilyn Neville, Gramineae Services Ltd.

*Blowout Range Site with Needle-and-thread*, Jane Lancaster, Kestrel Research Inc.

### **8 - Native Plant Materials**

*Examples of Native Grass and Forb Seed Shapes and Sizes*, Alberta Environment and Parks

*Hand-harvesting silver sagebrush, Mechanized grass seed harvesting, Large Scale Harvesting of  
Native Grass Seed, Ground plum, Buffalo bean, Purple Prairie-clover, Scarlet Mallow,  
Common yarrow, Silver Sagebrush Plugs*, Jane Lancaster, Kestrel Research Inc.

*Prairie Coneflower*, Peggy (Desserud) Warner

*Wild Hay Harvester; mows and collects Native Hay & Wild Harvested Hay Spread on Linear RoW*,  
Ron Johnson, Prairie View Consulting

**9 - Implementing the Strategy**

*Selaginella in Sod Replacement on Ditchline; A Roughened Surface Retains Moisture,*  
Marilyn Neville, Gramineae Services Ltd.

*Haybuster 107 No Till Seeder, Brillion No Till Seeder,* Jane Lancaster, Kestrel Research Inc.

*Kinsella Accu-Roller,* Roger Didychuk, I.W. Kuhn Construction Ltd.

**10 - Soil Handling and Erosion Control**

*Flow Line and Two-track Gravel Trail, Erosion Control Fabric, Straw Crimping on a Large Surface  
Disturbance,* Jane Lancaster, Kestrel Research Inc.

*Maing to Protect Grassland,* Marilyn Neville, Gramineae Services Ltd.

**11 - Maintaining the Successional Pathway**

*Geo-grid Livestock Deterrent,* Joel Conrad, Salix Resource Management

*Portable Electric Fencing System,* Jane Lancaster, Kestrel Research Inc.

*Fenced Remote Sump Site,* Marilyn Neville, Gramineae Services Ltd.

**12 - Monitoring Recovery**

*One Year Post Disturbance,* Jane Lancaster, Kestrel Research Inc.

*Fourteen Years Post Disturbance,* Ken Baker, Kestrel Research Inc.

**13 - Future Research Required**

*Vegetation Ecologist,* Marilyn Neville, Gramineae Services Ltd.

**Glossary / References / Photo Credits**

*Milk River, Red Deer River Valley,* Jane Lancaster, Kestrel Research Inc.

*Gaillardia,* Peggy (Desserud) Warner



*Gaillardia (Gaillardia aristata)*

## Appendix A Ecological Site Restoration Risk Assessment (ESRRA) - Dry Mixedgrass NSR

The following Ecological Site Restoration Risk Assessment (ESRRA) tables for the Dry Mixedgrass NSR provide information on disturbance risks to ecological range sites, soils and vegetation to assist with restoration risk reduction during project planning. Risk ratings are presented for each Ecodistrict in the Dry Mixedgrass NSR.

A structural change from the first edition of the ESRRA document is splitting the table into two ratings:

- a reclamation risk rating for ecological range sites and soils, and
- a restoration risk rating for plant communities.

For example, ecological range sites such as Blowouts with Solonchetsic soils, Sands with Vendsiant soils, and Saline Lowlands are difficult to reclaim once disturbed.

Ecological Range Sites that are common to all Ecodistricts are clustered in a second table (e.g. Badlands, Saline Lowlands, Sub-irrigated, etc.).

**See Full Image on Page 17 of this Document: Figure 2-1 Ecodistricts in the Dry Mixedgrass Natural Subregion.**

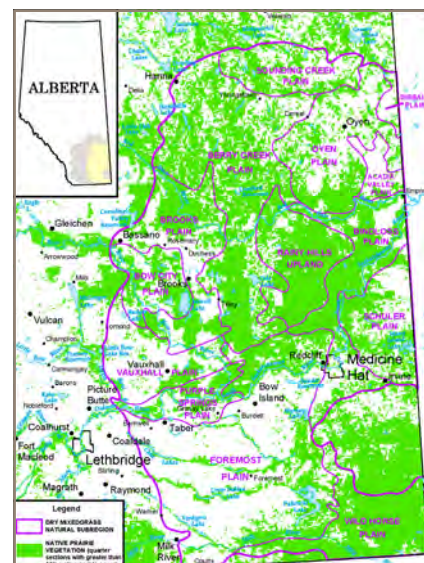


Figure 2-1 Ecodistricts in the Dry Mixedgrass Natural Subregion

**Table A-1 Ecological Range Site Reclamation Risk and Vegetation Restoration Risk Ratings for Ecodistricts in the Dry Mixedgrass NSR**

Ecodistrict	Ecological Range Site	Soil Series	Reclamation Risk Rating for Range Site or Soil	Plant Community	Vegetation Restoration Risk Rating	Issues
<b>Wildhorse Plain</b>	Overflow 2	Comrey, Chin, Bunton, Pinhorn	Low	DMGC3	Moderate	Silver sagebrush is difficult to restore. Supply of western porcupine grass seed is limited.
	Loamy 1	Pinhorn, Masinasin, Orion	Low	DMGA9	Low	
	Loamy 5	Cranford, Chin, Foremost, Maleb, Comrey, Pinhorn	Low	DMGA3, DMGA10, DMGA62	Low	
	Loamy 4	Pinhorn, Comrey	Low	DMGA5	Low	
	Sandy 2	Bingville, Rainier	Low / Moderate	DMGA14	Low	Drought prone soils; potential erosion concerns.
	Blowout 6	Wardlow, Hemaruka, Steveville, Ronalaine	Moderate / High	DMGA39, DMGA30	Moderate	Hardpan may limit reclamation. For DMGA39, silver sagebrush is difficult to restore.
	Blowout 7	Wardlow, Steveville, Ronalaine, Halliday, Hemaruka	Moderate / High	DMGA31, DMGC12	Moderate	Hardpan may limit reclamation. Silver sagebrush is difficult to restore.
	<b>Foremost Plain</b>	Loamy 2	Cranford, Foremost, Maleb, Purescape	Low	DMGA2	Low
Limy		Expanse, Helmsdale	Moderate	DMGA24	High	Thin soils prone to drought, erosion concerns. Silver sagebrush is difficult to restore.

*Appendix A Ecological Site Restoration Risk Assessment (ESRRA)  
- Dry Mixedgrass NSR*

**Table A-1 Ecological Range Site Reclamation Risk and Vegetation Restoration Risk Ratings for Ecodistricts in the Dry Mixedgrass NSR continued...**

Ecodistrict	Ecological Range Site	Soil Series	Reclamation Risk Rating for Range Site or Soil	Plant Community	Vegetation Restoration Risk Rating	Issues
<b>Purple Springs Plain</b>	Loamy 5	Cranford, Chin, Foremost, Maleb, Comrey, Pinhorn	Low	DMGA3, DMGA10, DMGA62	Low	
	Sandy 2	Bingville, Rainier	Low / Moderate	DMGA14	Low	Drought prone soils; potential erosion concerns.
	Sands 2	Cavendish, Vendisant	High	DMGA43, DMGA19	High	Coarse textured soils; drought prone with erosion concerns. Silver sagebrush is difficult to restore.
<b>Vauxhall Plain</b>	Loamy 5	Cranford, Chin, Foremost, Maleb, Comrey, Pinhorn	Low	DMGA3, DMGA10, DMGA62	Low	
	Sandy 2	Bingville, Rainier	Low / Moderate	DMGA14	Low	Drought prone soils; potential erosion concerns.
	Blowout 2	Ronalaine, Karlsbad	Moderate	DMGA35	Low / Moderate	Hardpan may limit reclamation.
<b>Bow City Plain</b>	Loamy 5	Cranford, Chin, Foremost, Maleb, Comrey, Pinhorn	Low	DMGA3, DMGA10, DMGA62	Low	
	Blowout 2	Ronalaine, Karlsbad	Moderate	DMGA35	Low	Hardpan may limit reclamation.

**Table A-1 Ecological Range Site Reclamation Risk and Vegetation Restoration Risk Ratings for Ecodistricts in the Dry Mixedgrass NSR continued...**

Ecodistrict	Ecological Range Site	Soil Series	Reclamation Risk Rating for Range Site or Soil	Plant Community	Vegetation Restoration Risk Rating	Issues
Brooks Plain	Clayey 1	Orion	Moderate	DMGA8	Low / Moderate	Clay soils are prone to compaction and destruction of soil structure (e.g., "puddling"). Structure is very difficult to restore.  Soils can be highly saline and alkaline, poorly drained, and difficult for vegetation to establish on.  Challenging soil handling. Concerns would be admixing, compaction, and poor infiltration. Also, potential for hardpans and blowout areas with no topsoil.
	Loamy 6	Bunton, Cranford, Chin, Maleb,	Low	DMGA12	Low / Moderate	Silver sagebrush is difficult to restore.
	Blowout 7	Halliday, Steveville, Hemaruka, Wardlow, Ronalaine,	Moderate / High	DMGA34, DMGA31, DMGC12	Moderate	Hardpan may limit reclamation. Silver sagebrush is difficult to restore.
	Sands 1	Antonio, Cavendish, Bingville	Moderate / High	DMGA18	High	Coarse textured soils; drought prone with erosion concerns. Silver sagebrush is difficult to restore.
	Sands 2	Cavendish, Vendisant	Moderate / High	DMGA43, DMGA19	High	Coarse textured soils; drought prone with erosion concerns. Silver sagebrush is difficult to restore.

*Appendix A Ecological Site Restoration Risk Assessment (ESRRA)  
- Dry Mixedgrass NSR*

**Table A-1 Ecological Range Site Reclamation Risk and Vegetation Restoration Risk Ratings for Ecodistricts in the Dry Mixedgrass NSR continued...**

<b>Ecodistrict</b>	<b>Ecological Range Site</b>	<b>Soil Series</b>	<b>Reclamation Risk Rating for Range Site or Soil</b>	<b>Plant Community</b>	<b>Vegetation Restoration Risk Rating</b>	<b>Issues</b>
<b>Special Areas</b>	Loamy 1		Low	SDMGA1	Low	Supply of western porcupine grass seed is limited.
	Blowout 1		Moderate	SADMGA3, SADMGA4, SADMGA5	Moderate	Hardpan may limit reclamation. Supply of western porcupine grass seed is limited.
	Blowout 2		Moderate	SADMGA6, SADMGA7	Moderate	Hardpan may limit reclamation. Supply of western porcupine grass seed is limited.
	Blowout 2		Moderate	SADMGA8, SADMGA9	Moderate	Hardpan may limit reclamation.
	Blowout 3		Moderate	SADMGA10	Moderate	Hardpan may limit reclamation.
	Sands 1		Moderate	SDMGA2	Low / Moderate	Coarse textured soils; drought prone with erosion concerns.
	Gravel 1		Moderate / High	SDMGA11	Moderate / High	Gravel may limit restoration potential. Supply of western porcupine grass seed is limited.



**Table A-1 Ecological Range Site Reclamation Risk and Vegetation Restoration Risk Ratings for Ecodistricts in the Dry Mixedgrass NSR continued...**

Ecodistrict	Ecological Range Site	Soil Series	Reclamation Risk Rating for Range Site or Soil	Plant Community	Vegetation Restoration Risk Rating	Issues
<b>Berry Creek Plain (Partially Special Areas)</b>	Loamy 5	Cranford, Chin, Foremost, Maleb, Comrey, Pinhorn	Low	DMGA3  DMGA10, DMGA62	Low	
	Blowout 1	Ronalaine, Cecil, Karlsbad	Moderate	DMGA35	Low / Moderate	
	Blowout 7	Halliday, Steveville, Hemaruka, Wardlow, Ronalaine, Halliday	Moderate / High	DMGA34, DMGA31, DMGC12	High	Hardpan may limit reclamation. Silver sagebrush is difficult to restore.
	Saline Lowlands 2	Scotfield, Weston - AA	High	DMGA21	High	Salt enriched soils; potential for periodic water pooling; challenging soil handling. Silver sagebrush and Gardner's atriplex are difficult to restore.
<b>Sounding Creek Plain (Partially Special Areas)</b>	Loamy 5	Comrey, Pinhorn, Maleb, Cranford	Low	DMGA10	Low / Moderate	If undisturbed may return to the Reference community - DMGA3.
	Blowout 2	Ronalaine, Karlsbad,	Moderate	DMGA35	Low / Moderate	Hardpan may limit reclamation.

*Appendix A Ecological Site Restoration Risk Assessment (ESRRA)  
- Dry Mixedgrass NSR*

**Table A-1 Ecological Range Site Reclamation Risk and Vegetation Restoration Risk Ratings for Ecodistricts in the Dry Mixedgrass NSR continued...**

<b>Ecodistrict</b>	<b>Ecological Range Site</b>	<b>Soil Series</b>	<b>Reclamation Risk Rating for Range Site or Soil</b>	<b>Plant Community</b>	<b>Vegetation Restoration Risk Rating</b>	<b>Issues</b>
<b>Sounding Creek Plain (Partially Special Areas) continued...</b>	Blowout 3	Karlsbad, Rosemary, Halliday, Hemaruka, Wardlow,	Moderate	DMGA15	Low / Moderate	Hardpan may limit reclamation. Silver sagebrush is difficult to restore.
	Blowout 7	Halliday, Steveville, Hemaruka, Wardlow, Ronalaine, Halliday	Moderate / High	DMGA34, DMGA31, DMGC12	High	Hardpan may limit reclamation. Silver sagebrush is difficult to restore.
	Sands 1	Antonio, Cavendish, Bingville	Moderate	DMGA18, DMGA19	Moderate	Coarse textured soils; drought prone with erosion concerns.
	Sands 2	Cavendish, Vendisant	Moderate	DMGA43, DMGA19	Moderate / High	Coarse textured soils; drought prone with erosion concerns. Silver sagebrush is difficult to restore.
	Saline Lowlands	Scotfield, Weston - AA	High	DMGA21	High	Salt enriched soils; challenging soil handling. Silver sagebrush and Gardner's atriplex are difficult to restore.

**Table A-1 Ecological Range Site Reclamation Risk and Vegetation Restoration Risk Ratings for Ecodistricts in the Dry Mixedgrass NSR continued...**

Ecodistrict	Ecological Range Site	Soil Series	Reclamation Risk Rating for Range Site or Soil	Plant Community	Vegetation Restoration Risk Rating	Issues
<b>Sibbald Plain (Partially Special Areas)</b>	Clayey 1	Orion	Moderate	DMGA8	Low / Moderate	Clay soils are prone to compaction and destruction of soil structure (e.g. "puddling"). Structure is very difficult to restore.  Soils can be highly saline and alkaline, poorly drained, and difficult for vegetation to establish on.  Challenging soil handling. Concerns would be admixing, compaction, and poor infiltration. Also, potential for hardpans and blowout areas with no topsoil.
	Loamy 4	Cranford, Chin, Foremost, Maleb	Low	DMGA3	Low	
	Sandy 1	Bingville, Purple Springs, Rainier	Low / Moderate	DMGA13	Low	Drought prone soils; potential erosion concerns. Supply of western porcupine grass seed is limited.
	Blowout 2	Karlsbad, Rosemary, Halliday, Hemaruka, Wardlow, Patricia	Moderate	DMGA15	Low / Moderate	Hardpan may limit reclamation.
	Limy	Expanse, Helmsdale	Moderate	DMGA24	Moderate / High	Avoid if significant disturbance.

*Appendix A Ecological Site Restoration Risk Assessment (ESRRA)  
- Dry Mixedgrass NSR*

**Table A-1 Ecological Range Site Reclamation Risk and Vegetation Restoration Risk Ratings for Ecodistricts in the Dry Mixedgrass NSR continued...**

<b>Ecodistrict</b>	<b>Ecological Range Site</b>	<b>Soil Series</b>	<b>Reclamation Risk Rating for Range Site or Soil</b>	<b>Plant Community</b>	<b>Vegetation Restoration Risk Rating</b>	<b>Issues</b>
<b>Oyen Plain (Partially Special Areas)</b>	Loamy 6	Bunton, Cranford, Chin, Maleb, Masinasin	Low	DMGA12	High	Silver sagebrush is difficult to restore.
	Sandy 2	Bingville, Rainier	Low / Moderate	DMGA14	Low	Drought prone soils; potential erosion concerns.
	Limy	Expanse, Helmsdale	Moderate	DMGA24	Moderate / High	Avoid if significant disturbance.
<b>Acadia Valley Plain</b>	Clayey 1	Orion	Moderate	DMGA8	Low / Moderate	Clay soils are prone to compaction and destruction of soil structure (e.g. "puddling"). Structure is very difficult to restore.  Soils can be highly saline and alkaline, poorly drained, and difficult for vegetation to establish on.  Challenging soil handling. Concerns would be admixing, compaction, and poor infiltration. Also, potential for hardpans and blowout areas with no topsoil.
	Limy	Expanse, Helmsdale	Moderate	DMGA24	Moderate / High	Thin soils prone to drought, erosion concerns. Silver sagebrush is difficult to restore.

**Table A-1 Ecological Range Site Reclamation Risk and Vegetation Restoration Risk Ratings for Ecodistricts in the Dry Mixedgrass NSR continued...**

Ecodistrict	Ecological Range Site	Soil Series	Reclamation Risk Rating for Range Site or Soil	Plant Community	Vegetation Restoration Risk Rating	Issues
<b>Blindloss Plain</b>	Sandy 1	Bingville, Purple Springs, Rainier	Low / Moderate	DMGA13	Low / Moderate	Drought prone soils; potential erosion concerns. Supply of western porcupine grass seed is limited.
	Sands 2	Cavendish, Vendisant	Moderate	DMGA43, DMGA19	Moderate / High	Coarse textured soils; drought prone with erosion concerns. Silver sagebrush is difficult to restore.
<b>Rainy Hills Upland</b>	Overflow 3	Foremost	Low	DMGA40	Low	
	Overflow 3	Foremost, Cavendish, Purple Springs	Low	DMGA41	Low	
	Loamy 5	Cranford, Chin, Foremost, Maleb, Comrey, Pinhorn	Low	DMGA3, DMGA10, DMGA62	Low	
	Blowout 6	Halliday, Steveville, Hemaruka, Wardlow	Moderate / High	DMGA34	Moderate / High	Hardpan may limit reclamation; Avoid if significant disturbance.
	Limy	Expanse, Helmsdale	Moderate	DMGA24	Moderate / High	Thin soils prone to drought, erosion concerns. Silver sagebrush is difficult to restore.
	Gravel	Kangaroo, Pemukan, Etzikom	Moderate / High	DMGA23, DMGA33	Moderate / High	Gravel may limit restoration potential. Silver sagebrush is difficult to restore.

*Appendix A Ecological Site Restoration Risk Assessment (ESRRA)  
- Dry Mixedgrass NSR*

**Table A-1 Ecological Range Site Reclamation Risk and Vegetation Restoration Risk Ratings for Ecodistricts in the Dry Mixedgrass NSR continued...**

<b>Ecodistrict</b>	<b>Ecological Range Site</b>	<b>Soil Series</b>	<b>Reclamation Risk Rating for Range Site or Soil</b>	<b>Plant Community</b>	<b>Vegetation Restoration Risk Rating</b>	<b>Issues</b>
<b>Schuler Plain</b>	Overflow 2	Comrey, Chin, Bunton, Pinhorn	Low	DMGC3	Moderate	Supply of western porcupine grass seed is limited.
	Loamy 5	Cranford, Chin, Foremost, Maleb, Comrey, Pinhorn	Low	DMGA3, DMGA10, DMGA62	Low	
	Sandy 2	Bingville, Rainier	Low / Moderate	DMGA14	Low / Moderate	Drought prone soils; potential erosion concerns.
	Saline Lowlands 1	Orion, Bullpound	High	DMGA20, DMGA44	High	Salt enriched soils; potential for periodic water pooling; challenging soil handling. Silver sagebrush is difficult to restore.
<b>Cypress Slope</b>	Loamy 5	Cranford, Chin, Foremost, Maleb, Comrey, Pinhorn	Low	DMGA3, DMGA10, DMGA62	Low	
	Blowout 1	Ronalaine, Cecil, Karlsbad	Moderate	DMGA35	Low / Moderate	Hardpan may limit reclamation.

**Table A-2 Reclamation and Restoration Risk Ratings for Ecological Range Sites Common to Multiple Ecodistricts**

Ecological Range Site	Soil Series	Reclamation Risk Rating for Range Site or Soil	Plant Community	Vegetation Restoration Risk Rating	Issues
Sub-irrigated	All gleyed, non-saline, medium to very coarse textured soils.	High	All communities	Low / Moderate	Water table occurs near but not often above the surface of the soil. Shrub communities require time to re-establish.
Wetlands and Riparian Areas (all Lentic and Lotic site types)	N/A	High	All communities		Avoid all Lentic and Lotic site types
Badlands 1	N/A	High	DMGA36	High	Erosion and revegetation risk high
Badlands 2	N/A	High	DMGC4	High	Erosion and revegetation risk high, creeping juniper is hard to restore
Shallow to Gravel	Ramillies	Moderate	DMGA37	High	Silver sagebrush is difficult to restore.
Shallow to Gravel		Moderate	DMGA38	Moderate	Thin topsoils may be difficult  This community is a result of high stocking rates. Seedbanks may be depleted.
Choppy Sandhills 1	Antelope, Vendisant	High	DMGC6	High	Avoid; Steep slopes, coarse textured soils.
Thin Breaks 1	Comrey, Pinhorn	Moderate / High	DMGA22	Moderate / High	Thin soils, erosion risk, challenging soil handling. Drought prone soils may limit revegetation potential.
Thin Breaks 1	Orthic Regosols	Moderate	DMGC16	Moderate	Thin soils, weakly developed, erosion risk, challenging soil handling. Drought prone soils may limit revegetation potential. Silver sagebrush is difficult to restore.



*Appendix A Ecological Site Restoration Risk Assessment (ESRRA)  
- Dry Mixedgrass NSR*

**Table A-2 Reclamation and Restoration Risk Ratings for Ecological Range Sites Common to Multiple Ecodistricts continued...**

<b>Ecological Range Site</b>	<b>Soil Series</b>	<b>Reclamation Risk Rating for Range Site or Soil</b>	<b>Plant Community</b>	<b>Vegetation Restoration Risk Rating</b>	<b>Issues</b>
Thin Breaks 2	Bunton, Cranford, Foremost	Moderate / High	DMGA42	Moderate / High	Thin soils, erosion risk, challenging soil handling. Drought prone soils may limit revegetation potential.
Thin Breaks 3	Bunton, Cranford, Foremost	Moderate / High	DMGA69	Moderate / High	Thin soils, erosion risk, challenging soil handling. Drought prone soils may limit revegetation potential.
Saline Lowlands 1	Orion, Bullpound	High	DMGA20	High	Possibly riparian with periodic water pooling. Silver sagebrush is difficult to restore.
Saline Lowlands 1	Bullpound	High	DMGA44	High	Salt enriched soils; potential for periodic water pooling; challenging soil handling.
Saline Lowlands 2	Scotfield, Weston - AA	High	DMGA21	High	Salt enriched soils; potential for periodic water pooling; challenging soil handling. Silver sagebrush and Gardner's atriplex are difficult to restore.
Saline Lowlands 3	Bunton, Orion, Wardlow	High	DMGC9	High	Salt enriched soils; potential for periodic water pooling; challenging soil handling. Greasewood is difficult to restore.
Saline Lowlands 4	Patricia, Wardlow, Orion, Weston	High	DMGC13	High	Salt enriched soils; potential for periodic water pooling; challenging soil handling. Greasewood and Gardner's atriplex are difficult to restore.



*Recovery Strategies for Industrial Development in Native Grassland for the Dry Mixedgrass NSR*



## Appendix B Long-term Succession Monitoring: Express Pipeline Case Study

### B.1 Why is the Express Pipeline Long-term Monitoring Study Important?

The purpose of the Express Pipeline Long-term Revegetation Monitoring Project was to provide industry and the Government of Alberta regulatory agencies with a unique opportunity to gather and process much needed data on the long-term revegetation success of reclamation techniques used on native prairie. To obtain a pdf version of the entire document or an abridged edition highlighting the key learnings of the study, visit the Grassland Restoration Forum website at <http://www.grasslandrestorationforum.ca/>.

This case study provides a summary of the findings associated with the assessment of reclamation techniques implemented on Express Pipeline (Express) in the Dry Mixedgrass Natural Subregion (NSR).

Express owned and operated by Enbridge, is a 24-inch (610 mm) crude oil pipeline that extends from the tank farm near Hardisty, Alberta, south 434 kilometres to cross the United States border at Wildhorse, Alberta. The permanent right-of-way (RoW) is 20 m wide and an additional 10 m of temporary workspace was required for construction. At linear infrastructure crossings, on steep slopes and at water crossings, extra temporary workspace was also required.

Express crosses large contiguous tracks of native prairie along its alignment. Portions of the RoW cross native prairie in the Central Parkland, Northern Fescue, Mixedgrass and Dry Mixedgrass Natural Subregions of Alberta. The long-term impact of pipeline construction and reclamation on native prairie ecosystems was an issue identified by stakeholders early in the planning process in 1994. Express' regulatory commitment was to reclaim the RoW in native prairie areas with the goal of establishing a positive successional trend towards the native plant community present prior to construction. This was an early opportunity to demonstrate minimum disturbance practices in the Grassland Natural Region.

To pursue this goal, native seed mixes were developed, specialized seeding equipment was used, and erosion control procedures were implemented. Revegetation trials such as natural recovery were implemented to test the response of unconventional revegetation techniques.

A five year post-construction monitoring program was conducted between 1997 and 2001. Monitoring sites included diverse soil types and native rangeland plant communities, construction practices where spoil was stored directly on prairie vegetation, areas where construction vehicles were driven on the grass, and areas where disturbed soils were seeded or left to recover naturally. Each monitoring site includes a pair of observations including an undisturbed control and a treatment area on the RoW.

Over the years stakeholders and regulatory agencies recognized that further monitoring of Express could provide a valuable contribution to reclamation science regarding the long-term performance of the cultivars and wild harvested seed used in the seed mixes, and the plant community succession of seeded sites and natural recovery trial sites. Further monitoring could build on the initial five years of monitoring results.

## **B.2 Analysis of Long-Term Recovery Using the Cumulative Dataset**

To assess whether succession towards pre-disturbance native plant communities is occurring, a time series of observations comprised of detailed vegetation transects from each monitoring site collected one, two, three, five, and 14 years post-construction, were analysed. Methods included cluster analysis and non-metric multi-dimensional scaling analysis. The resulting groupings of species (communities) were described using indicator species analysis. Variations in successional pathways and seral stages for the reclaiming plant communities were observed resulting from the different soil handling techniques and various environmental conditions (i.e.: climate, drought, grazing regimes). Parameters were developed to identify the various seral stages of communities recovering from disturbance and applied to each group resulting from the plant community ordination analysis.

In addition, range health assessments were conducted on the disturbances and adjoining controls for comparison.

### **B.2.1 Results – Dry Mixedgrass Seed Mixes**

The performance of each species in the seed mixes in terms of cover was tracked over time and compared to undisturbed native plant communities on the adjacent controls.

#### **Cultivars**

The expression and percent cover of seeded species over time on ten sites seeded to Solonetzic Soil Mix 4 is illustrated in Figure B-1. The naturally occurring cover of these species on control sites in 2010 is also shown. Components of the seed mix are presented in Table B-1.

The expression and percent cover of seeded species over time on five sites seeded to Sandy Soil Mix 3 are illustrated in Figure B-2. The naturally occurring cover of these species on control sites is also shown. Components of the seed mix are presented in Table B-2.

- In the Dry Mixedgrass NSR, slender wheatgrass and northern wheatgrass behaved as transition species, establishing in the early years and providing initial cover to stabilize soils, build litter and shelter other seedlings. Both species are diminishing with time to near natural cover levels.
- Western wheatgrass established early but cover has slowly increased over the 14 years. Western wheatgrass persists at greater cover than on the controls.
- Seeded June grass developed a persistent but low cover in the earlier years which has not changed much over time. This species is beneficial for rebuilding diversity, the mid structural layer and is resilient to grazing.
- Green needle grass cover increased steadily over five years in both the Sandy and Solonetzic seed mixes. By year 14, cover levels have declined on Solonetzic sites. However, on Sandy soils, green needle grass cultivars persist at cover levels that are significantly higher than on control sites resulting in higher canopy structure than found on the controls.
- Sand grass (prairie sandreed) cultivars developed average cover levels comparable to controls, but their large size creates a persistent increase in canopy structure on the reclaiming RoW relative to the controls.

- Non-native sheep fescue is invasive, increasing in cover on the RoW slowly but steadily on both healthy and unhealthy rangeland. Sheep fescue may contribute to plant community modification over time.
- After 14 years, persistent cultivars that are still expanding or maintaining relative cover beyond control levels are influencing the trajectory of plant community succession.

### **B.2.2 Results – Natural Recovery**

Natural recovery trials were established at three upland locations on the pipeline RoW; two on Solonchic soils in the Dry Mixedgrass NSR, one on Sandy soils in the Dry Mixedgrass NSR. Sites were selected on relatively level terrain where site stability due to slopes was not an issue and soil exposure to wind erosion was minimized.

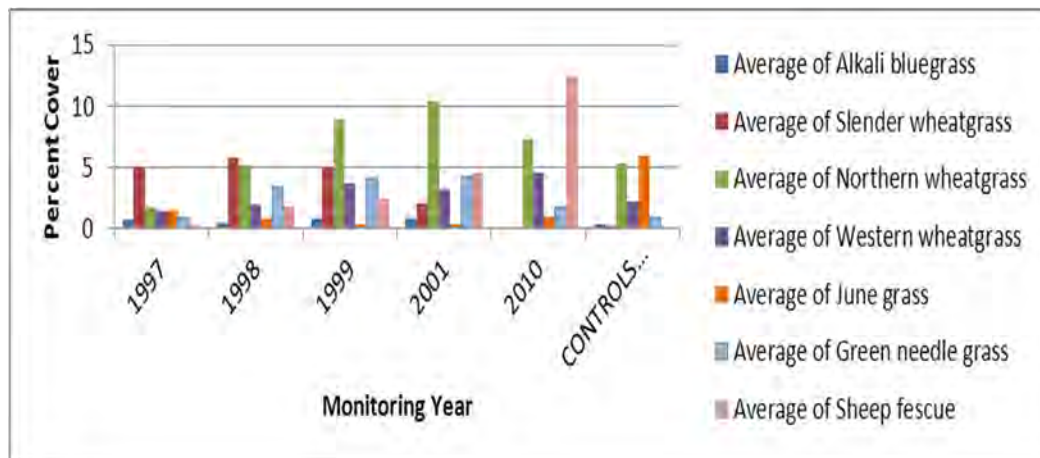
Over 14 years, native plant communities re-established on all the natural recovery sites. Cultivars are absent from the reclaiming plant communities, which results in better potential to match off RoW communities in terms of composition and the structural characteristics of local plants. On all Dry Mixedgrass sites there was significant establishment of needle grasses and wheatgrasses that are dominant in the reference plant community state.

Timing of topsoil replacement is an important factor in the outcome of the natural recovery trials. The best results in terms of reflecting the composition and cover levels of the surrounding undisturbed prairie were on Dry Mixedgrass sites where soils were replaced before the following growing season. The cover of key species for the Dry Mixedgrass, blue grama and needle-and-thread, were greatly reduced on the Rainy Hills sites where topsoils were stored through the winter and re-handled once conditions were dry enough in late spring.

The timing and duration of livestock grazing can also affect the success of natural recovery. It was observed that natural recovery sites located in large fields with healthy range health scores responded to natural recovery more readily than smaller fields that had range health scores in the “healthy with problems” range.

Appendix B Long-term Succession Monitoring: Express Pipeline  
Case Study

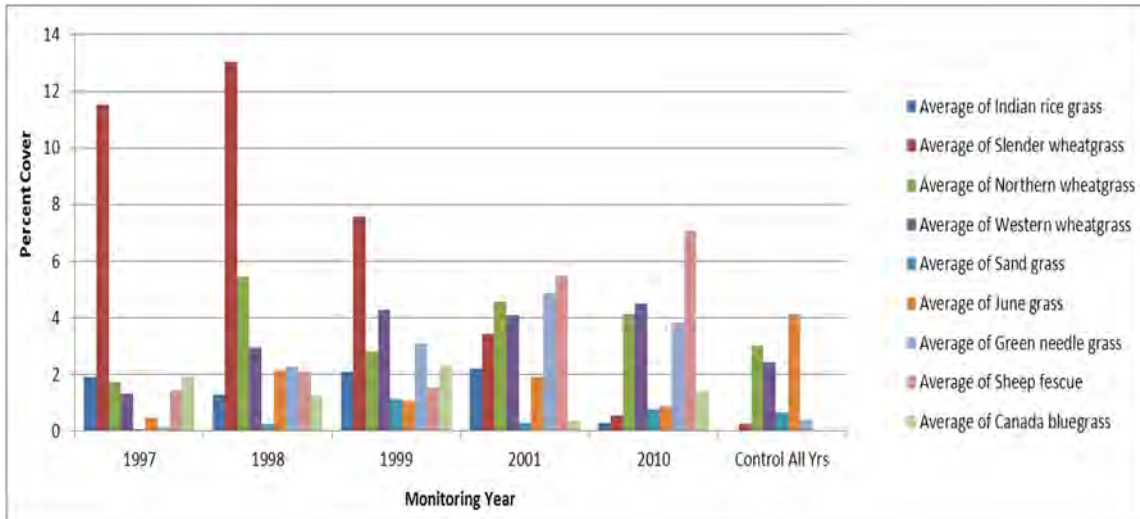
**Figure B-1 Dry Mixedgrass Solonetzic Soil Seed Mix 4 – Species Cover Over Time**



**Table B-1 Express Seed Mix 4 Dry Mixedgrass Prairie Solonetzic Soils**

Species	seeds/g	PLS	est%	PLS/m2	plt/m2	kg/ha	%/wt	total kg
Western wheatgrass	242	92	25	20	5	0.9	7.8	737
Slender wheatgrass <i>Revenue</i>	353	83	25	18	5	0.6	5.4	515
Slender wheatgrass <i>Adanac</i>	353	86	25	25	6	0.8	7.1	676
Streambank wheatgrass	344	92	25	61	15	1.9	16.7	1589
Northern wheatgrass	345	92	25	24	6	0.8	6.5	620
Green needle grass ( <i>MB</i> )	398	88	10	40	4	1.1	9.9	937
Green needle grass ( <i>AB</i> )	398	81	10	40	4	1.2	10.7	1017
Sheep fescue	1498	88	5	200	10	1.5	13.1	1244
June grass <i>Prairie Seeds</i>	3300	80	5	200	10	0.8	6.5	621
Alkali bluegrass	2022	53	5	200	10	1.9	16.1	1530
<b>Totals</b>				<b>829</b>	<b>75</b>	<b>12</b>	<b>100</b>	<b>9486</b>

**Figure B-2 Dry Mixedgrass Sandy Soil Seed Mix 3 - Species Cover Over Time**



Average % Cover of Seeded Species for all Sites Seeded to this Mix: Sites #s 6, 11, 13, 16, 35

**Table B-2 Express Seed Mix 3 Dry Mixedgrass Prairie Sandy Soils**

Species	seeds/g	PLS	est%	PLS/m2	plt/m2	kg/ha	%/wt	total kg
Streambank wheatgrass	344	92	25	26	6	0.8	5.4	324
Northern wheatgrass	345	92	25	24	6	0.8	5.1	302
Western wheatgrass	242	92	25	24	6	1.1	7.2	431
Slender wheatgrass <i>Revenue</i>	353	83	25	16	4	0.5	3.7	218
Slender wheatgrass <i>Adanac</i>	353	85	25	24	6	0.8	5.3	316
Prairie sand reed <i>ND95</i>	603	61	10	42	4	1.1	7.6	455
Prairie sand reed <i>Goshen</i>	603	82	10	34	3	0.7	4.6	277
Green needle grass <i>Blight</i>	398	88	10	40	4	1.1	7.7	457
Indian rice grass	518	86	10	200	20	4.5	30.1	1796
Sheep fescue	1498	88	5	200	10	1.5	10.2	607
Canada bluegrass	5555	80	2	500	10	1.1	7.5	450
June grass <i>Prairie Seeds</i>	3300	80	5	221	11	0.8	5.6	335
<b>Totals</b>				<b>1351</b>	<b>91</b>	<b>15</b>	<b>100</b>	<b>5,968</b>

Note: Cultivar is in *italics*

### **B.2.3 Results – Plant Community Succession**

For the analysis of succession, sites were grouped by Natural Subregion (NSR) and Ecological Range Site (ERS) and compared within these similar climate / physiography / soils units. Dry Mixedgrass Loamy and Blowout-Solonchic ERS groups and the Mixedgrass Limy and Loamy ERS groups are included in the analysis. A number of successional plant communities were differentiated within each group (see Table B3 for definitions of seral stages).

The accompanying figures illustrate the observations that clustered together based on similarities in species composition (an observation is the data from one site in a particular year (e.g., site 6 in 1999)). The plant community was named based on the species that were present most frequently and provided the most cover. The “Group Number” associated with each plant community references a more detailed description of the community found in Appendix C of the full report.

Reclaiming sites are generally progressing from early to late seral communities with successional progress variously influenced by range health, non-native perennial species and climate. The plant community ordination analysis indicates that positive successional change is occurring on most seeded and unseeded disturbed soils in the long term. Forty percent of all sites where soils were disturbed developed into a late seral plant community after 14 years. Almost none of the monitored sites are equivalent in composition, structure, or range health to undisturbed control areas or to reference sites described in the *Range Plant Community Guides* (Adams et al. 2004, Adams et al. 2005), although many are trending in this direction.



**Dry Mixedgrass – Blowouts/Solonetzic Ecological Range Sites**

Figure B-3 shows the plant communities that developed over time on both seeded and unseeded Solonetzic range sites in the Dry Mixedgrass NSR. There are four pioneer communities, three dominated by annual weeds and one by seeded slender wheatgrass.

Seeded sites remained in a pioneer stage for one to three years, unseeded sites one to four years. Two early seral plant communities were identified on Solonetzic range sites dominated by the native perennial disturbance forb, pasture sagewort, and the colonizing native perennial grass, needle-and-thread. Most of the reclaiming plant communities remained in an early successional state for two to five years after disturbance. Late seral plant communities are characterized by a dominance of decreaser grasses, the presence of infill species and one structural layer missing. Two late seral communities were identified; one linked to seeded sites and a second found primarily on unseeded sites in later years.

**Figure B-3 Plant Community Succession Over 14 Years on Disturbed Topsoils on DMG Solonetzic Range Sites**

		Pioneer →				Early Seral →		Mid-seral	Late Mid-seral	Late Seral →		Trending to Modified	
	Site # *	Slender Wheatgrass - Northern Wheatgrass - Pasture Sagewort	Common Knotweed - Pasture Sagewort - Slender Wheatgrass	Nuttall's Atriplex / Knotweed sp. - Pasture Sagewort	Summer Cypress - Lamb's quarters - Slender Wheatgrass	Pasture Sagewort - Needle and-Thread Grass	Pasture Sagewort - Needle-and-Thread Grass - June Grass	Northern Wheatgrass - Pasture Sagewort - Western Wheatgrass	Needle-and-Thread Grass - Pasture Sagewort - Northern Wheatgrass	Western Porcupine Grass - Western Wheatgrass - Pasture Sagewort	Western Wheatgrass - Pasture Sagewort	Sheep Fescue - Northern Wheatgrass - Pasture Sagewort	Sheep Fescue - Pasture Sagewort - Northern Wheatgrass
SEEDED**	6D	1, 2								3, 5			14
	7D		1		2, 3	14					5		
	8D	1, 3				2				14		5	
	28D	1										2, 14	3, 5
	29D	1				2		3, 5					14
	34D					2, 3			1, 5				14
UNSEEDED**	30N		5	1, 2		3							14
	46N					2, 3, 5, 14							
	47N					2, 3, 5							14
	48N					3, 5	2, 14						
	49N					2, 3, 5							14
Unstripped Spoil Storage Area 9S					1			2	3, 5, 14				
Unstripped Spoil Storage Area 27S							1, 2, 3, 5						
Unstripped Travel Lane							3, 5	1, 2					

\*Site Number Modifiers: D=disturbed topsoil, N=natural recovery site, S=unstripped spoil storage area, T=unstripped travel lane

\*\* Years since disturbance is recorded for the plant community at each site

**Dry Mixedgrass – Loamy Ecological Range Sites**

Figure B-4 shows the plant communities that developed over time on seeded and unseeded Loamy range sites in the Dry Mixedgrass NSR. Two pioneer communities, dominated by seeded slender wheatgrass or an unseeded annual forb are prevalent on seeded sites in the first years post-disturbance. All the natural recovery sites on Loamy soils, including unstripped spoil storage areas and disturbed soils, begin their recovery at the early seral stage.

On seeded sites, the cluster analysis indicates two mid-seral plant communities. One community is comprised primarily of seeded species, the other of colonizing grass species from the seed bank, pasture sagewort and seeded green needle grass. These mid-seral communities are prevalent between two and three years after disturbance but linger in some cases for five to 14 years.

Most unseeded sites progressed directly from early seral to late mid-seral plant communities and did so within five years after disturbance.

**Figure B-4 Plant Community Succession Over 14 Years on DMG Loamy Range Sites**

Site # **	Pioneer →		Early Seral →			Mid-seral →		Late Mid-seral →		Late Seral	Trending to Modified
	Summer Cypress - Slender Wheatgrass	Slender Wheatgrass - Western Wheatgrass - Northern Wheatgrass	Low Sedge - Pasture Sagewort	Pasture Sagewort - Northern Wheatgrass	Narrow-leafed Goosefoot - Pasture Sagewort - Northern Wheatgrass	Northern Wheatgrass - Green Needle grass - Western Wheatgrass	Needle-and-Thread Grass - Green Needle Grass - Pasture Sagewort	June Grass - Pasture Sagewort - Northern Wheatgrass	Needle-and-Thread grass - Pasture Sagewort	Needle-and-Thread grass - Northern Wheatgrass	
10D											14
11D			1	2, 3			6		5		
12D		1		6		2, 3, 5					
13D		1, 3				2, 14					5
14D	1, 2					3, 5, 14					
15D		1					2, 3			5	14*
35D		1					2, 3		14		5
60N					2		3		5, 14		
61N					2, 3					5, 14	
63N				1, 3	2				5		
10S			1, 2, 3						5, 14		
31S								1		2, 3, 5	
36S								1, 2	3, 5		

\*Reseeded in year 4

\*\*Site Number Modifiers: D=disturbed soil, N=natural recovery site, S=unstripped spoil storage area

\*\*\*Years since disturbance is recorded for the plant community at each site

**Dry Mixedgrass – Sandy Ecological Range Sites**

Figure B-5 shows the plant communities that developed over time on six unseeded natural recovery sites on disturbed topsoils (sites 40N – 45N) and an unstripped travel lane (site 5T) in Sandy range sites as identified by GVI. The first two years of data collection on four of the six natural recovery sites was not used.

The unstripped travel lane site is a heavily grazed pasture and the plant community (Buckbrush – Sun-Loving Sedge- Pasture Sagewort) remains as a mid-seral plant community dominated by increaser species during all of the monitoring years.

The six natural recovery sites of the Hemaruka Dunes progress from pioneer plant communities in the first year or two to early seral and late seral communities in the third year.

The pioneer community is dominated by an exotic annual weed, lamb’s quarters, and rhizomatous native perennials.

The early seral community is dominated by an introduced annual mustard. The native perennial grass western porcupine grass and pasture sagewort are establishing on the RoW. The late seral plant communities are characterized by the dominance of species that characterize the reference plant communities for Sandy ecological range sites, including western porcupine grass, needle-and-thread, and sand grass.

By year five all of the sites have developed to late seral plant communities dominated by needle-and-thread or western porcupine grass. One site (40N) is clustering with a mid-seral plant community, but this is likely due to the high cover of buckbrush on this site.

**Figure B-5 Plant Community Succession Over 14 Years on Unseeded Topsoil on DMG Sandy Range Sites**

	Pioneer	Early Seral	Mid-seral	Late Seral →		
Site# *	Prairie Rose - Lamb’s Quarters - Prairie Sagewort**	Tansy Mustard - Western Porcupine Grass - Pasture Sagewort**	Buckbrush - Sun-Loving Sedge - Pasture Sagewort**	Western Porcupine Grass - Pasture Sagewort - Sand Grass**	Needle-and- Thread - Pasture Sagewort - Kentucky Bluegrass**	Needle-and- Thread - Blunt Sedge - Sand Grass**
40N			14	2, 3, 5		
41N				2, 3, 5	14	
42N				5		2, 3, 14
43N				5		2, 3, 14
44N	1	3		5	2, 14	
45N	1, 2	3		5	14	

\*Site Number Modifiers: N=natural recovery site

\*\* Years since disturbance is recorded for the plant community at each site

#### B.2.4 Summary of Succession on Seeded Disturbed Topsoils

##### *Seeded Soils*

- Unfortunately, the use of sheep fescue in the Dry Mixedgrass seed mixes has resulted in 50% of these sites trending to modified plant communities over 14 years. The communities are still primarily native plant communities, but non-native sheep fescue cover is increasing over time and occupying > 5% of the total live cover.
- For seeded sites that remain as early or mid-seral plant communities after 14 years (both in the Mixedgrass and the Dry Mixedgrass), pasture sagewort (a persistent native disturbance forb) or seeded cultivars (including green needle grass, northern wheatgrass or western wheatgrass) are still dominant, often beyond natural levels.

##### *Unseeded Soils*

On Dry Mixedgrass soils, 78% of the natural recovery sites support late mid-seral to late seral communities after 14 years.

- **Dry Mixedgrass Solonetzic Soils:** Three of five natural recovery sites support a late seral plant community dominated by western wheatgrass and pasture sagewort. Two remain as early seral communities with pasture sagewort still dominant, due to past grazing intensity and drought conditions.
- **Dry Mixedgrass Loamy Soils:** Of the two sites, one is a late mid-seral Needle-and-Thread – Pasture Sagewort community and the other is a late seral Needle-and-thread – Northern Wheatgrass community.
- **Dry Mixedgrass Sandy Soils:** The six sites all re-established to a late seral Western Porcupine Grass – Pasture Sagewort community by the fifth year. By year 14, five of the sites shifted to two different late seral needle-and-thread communities. One site shifted to a mid-seral stage buckbrush / sun-loving sedge community.

##### *Unstripped Spoil Storage Areas and Travel Lanes*

Native vegetation at monitoring sites where spoil was stored directly on the grass or where vehicles drove directly on the grass did not revert to a pioneer stage. Native vegetation re-established quickly from underground propagules to provide partial cover consisting of early to mid-seral plant communities. However, many of these sites do not appear to have progressed towards more mature seral stages. Most monitoring sites maintained the same plant community cover over five years. Some sites have maintained the same plant community over the 14 year recovery period.

**Table B-3 Plant Community Seral Stage on Unstripped Spoil and Travel Lane Sites after 14 Years**

Unstripped Construction Areas *	Site # **	Seral Stage on Revegetating Unstripped Soils in 2010				
		Pioneer	Early Seral	Mid-seral	Late Mid-seral	Late Seral
DMG - Solonetzic: Spoil	9S	1		2	3, 5	
DMG - Solonetzic: Spoil	27S		1, 2, 3, 5			
DMG - Solonetzic: Travel Lane	32T		3, 5	1, 2		
DMG - Loamy: Spoil	10S		1, 2, 3		5, 14	
DMG - Loamy: Spoil	31S				1	2, 3, 5
DMG - Loamy: Spoil	36S				1, 2,3, 5	
DMG - Sandy: Travel Lane	5T			1, 2, 3, 5,14		

\* DMG = Dry Mixedgrass

\*\* Site Number Modifiers: S=unstripped spoil storage area, T=unstripped travel lane

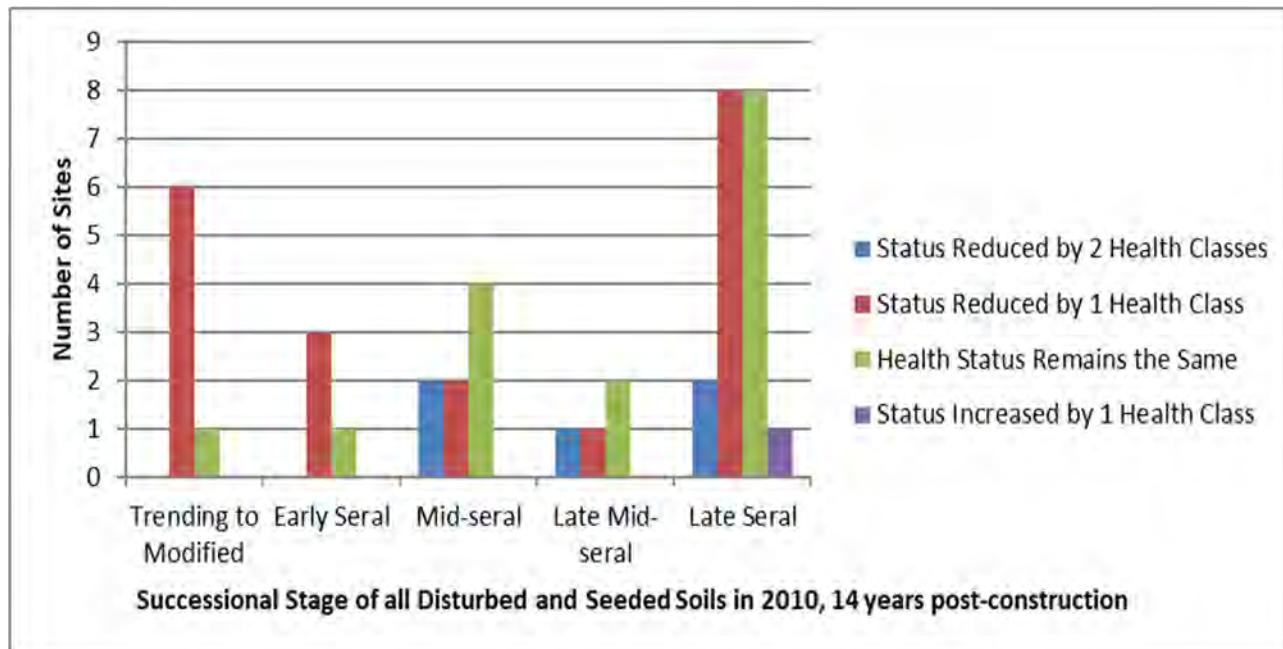
### **B.2.5 Results – Range Health**

Range health was measured both on the disturbance and the associated controls in 2010. Health assessments included measures of ecological status (as indicated by plant species composition present on the site), plant community structure, litter, site stability, soil exposure and the presence of noxious weeds (Adams et al. 2009). The health of the range before disturbance affects the ability of a disturbed area to respond and can affect the outcome of restoration. Ultimately, impacts to plant community integrity will impact the provision of ecological services.

#### **Ecological Status**

After 14 years, 45% of the sites on disturbed soils have developed into late seral plant communities of varying ecological status. Some 43% of the 42 measured sites have the same ecological status as the adjacent undisturbed pasture. Another 43% of the sites have reduced ecological status compared to the adjacent rangeland. Ecological status scores dropped by two health classes for 11% of the sites and increased by one health class at one site. There were no discernible differences in ecological status between seeded and unseeded sites after 14 years.

Figure B-6 Ecological Status and Seral Stage of Reclaiming Sites on Disturbed Soils



### Plant Community Structure

Structural layers in healthy native rangelands usually include low shrubs, tall graminoids and forbs, medium graminoids and forbs, and ground cover (graminoids, forbs, moss and lichen) (Adams et al. 2009). Diversity in the canopy structure provides resilience to fluctuations in grazing pressure and climate events, promotes energy flow and nutrient cycling, and protects the ground surface from erosion (Adams et al. 2009). A consistent observation from all the reclaiming sites on disturbed soils is the continuing lack of a groundcover layer after 14 years. Bare soils, above normal values, were still more prevalent on the recovering RoW than on native rangeland, which contributed to reduced health scores. Typically prairie selaginella (little club moss) (*Selaginella densa*), and to a lesser extent mosses and lichen are the major components of this layer in the Dry Mixedgrass NSR.

Litter values were also diminished with increased grazing pressure and lower range health scores.

### Invasive Species

Establishment of invasive species from the seedbank or through infill has only been an issue at a few monitoring sites. Crested wheatgrass is establishing on two southern sites in the Dry Mixedgrass NSR where it is present off the RoW. The large pastures in the expansive areas of native prairie in the southern portion of the Express Pipeline route are relatively free of introduced species. Further north, where there is increased landscape fragmentation and cultivation, introduced species are more common.

### ***Interacting Variables***

Range health was generally better in larger pastures and on Public Land. Smaller pastures and private land, particularly on more northern portions of the RoW, tended to have reduced range health scores. In smaller pastures the disturbed RoW takes up proportionally more land temporarily reducing forage production and disrupting livestock grazing patterns which can put further pressure on both the undisturbed and disturbed portions of the area. Recovery can be delayed if livestock disproportionately select the re-establishing forage species on the RoW over established forage in the balance of the pasture. The droughts experienced during recovery can also exacerbate grazing impacts on the recovering RoW, particularly in smaller pastures.

#### ***B.2.6 Results – Diversity After Disturbance***

An assessment was made of the proportion over time of three growth forms of interest (annual forbs, perennial forbs, and graminoids) on reclaiming soils in the Dry Mixedgrass NSR. The assessment compares the relationship between the diversity of species on a site (represented by Shannon’s Diversity Index) and the proportion of a site occupied by each growth form. The biggest changes in proportion are the flush of annual forbs immediately after disturbance, their gradual decline over time and the slow steady increase in the diversity of graminoids (grasses and sedges) on natural recovery sites as opposed to the high cover, low diversity seed mix graminoid cover in early years.

Over time the diversity of graminoids and the proportion of the naturally reclaiming sites occupied by graminoids increases and are comparable to values on seeded areas and undisturbed controls by 2010.

## **B.3 Management Recommendations**

A number of recommendations based on key learning’s from Express are presented in Section 11 of the main report. A few are highlighted here.

### ***Restoration Planning***

- Sites where long-lived seeded species matched those present naturally on the surrounding rangeland had the best chance of establishing and persisting over time.

- New tools for planning restoration of native prairie after disturbance will identify ecological site characteristics and target plant communities for restoration planning.
- There may be more options for restoration in healthy rangeland. Diminished range health or high grazing intensity can hinder recovery.

### *Seed Mixes*

- Avoid seeding persistent species that are not present naturally on the same ecological range site (ERS).
- Non-native sheep fescue is invasive and should not be used for restoration. Sheep fescue may contribute to plant community modification over time.
- It is important to plan for different structural layers when designing a seed mix and include a variety of species with tall, mid and low structural characteristics compatible for the range site and associated plant community. Diverse structure improves range health and builds ecological resilience.
- Persistent cultivars that developed taller structure on the RoW are green needle grass, sand grass (sand reed grass), northern wheatgrass and western wheatgrass.
- It is very important to use seed with genetic origin that is compatible with the region of the project. Some cultivars are much taller and more robust than local plants, creating persistent increases in plant structure on the revegetating disturbance. **The common aggressive cultivars on Express were green needle grass, western wheatgrass and northern wheatgrass.**
- Slender wheatgrass is a useful short term cover crop, providing erosion control and shade for slower establishing species and disappearing for the most part by year five, leaving space for infill by other species.
- Include a diversity species that express themselves at different seral stages.
- Avoid using non-native species for native prairie restoration unless they are annual cover crops that are guaranteed not to persist more than one year or have the potential to increase in density over time through seed set.



### ***Natural Recovery***

- Natural recovery techniques were successful in establishing native plant communities in the Dry Mixedgrass NSR. Cultivars are absent from the reclaiming plant communities, which results in better potential to match off RoW communities in terms of composition and the structural characteristics of local plants. The result is a native plant community rather than a community of native cultivars.
- The timing of topsoil replacement is an important factor in the outcome of natural recovery as a revegetation strategy. Topsoil replacement in the fall or during dormant conditions before the first post-construction growing season is recommended.
- The presence of undesirable non-native species prior to disturbance can negatively affect the outcome of natural recovery as a revegetation strategy. Seeding is a better option on invaded sites.
- The timing and duration of livestock grazing can also affect the success of natural recovery. Protecting sites from grazing during spring and summer in the first few years can be beneficial.

### ***Communication of Restoration Commitments and Strategies from Construction to Operations***

Remedial repairs and seeding may be required on projects up to 10 years after construction. It is important to communicate restoration goals, commitments and strategies agreed to for construction to the operations team.

### ***Assessing Restoration Progress***

Patience is required to restore native grassland communities. The 14 year post-construction monitoring on Express indicates that succession is still ongoing and range health on the disturbances is improving, but is lower than the surrounding rangeland.

# Appendix C Target Recovering Plant Community Seed Mix Guidance

## Introduction

Designing seed mixes for soil disturbances in native grassland not suited to natural recovery or assisted natural recovery in the Grassland Natural Region is as much an art as it is a science. The purpose of a native seed mix is to revegetate the disturbance with native species that will allow the process of succession to take place and establish a stable and resilient mid- to late seral plant community over time.

Seed mix design needs to consider and include species that:

- Are adapted to the physical and chemical properties of the disturbed soils.
- Will provide cover quickly to reduce erosion potential.
- Will drive succession over time toward the desired species composition in the late seral target plant community.
- Are of different heights, rooting characteristics, and growth strategies (e.g. C3 and C4 metabolism) to provide structural diversity and resilience to seasonal climate variation and herbivory.

Given the diversity of ecological range sites and successional plant community types that can be encountered within a relatively small area on the landscape, and the impracticality of designing specific mixes for the variety of plant communities on large projects, it is useful to establish which ecological range sites have similar site productivity and species in common. To develop descriptions of target recovering plant communities, ecological range sites in the NSR with common dominant native grass species are grouped, and the range of cover values for component native grass species are combined.

The following analysis of target recovering plant communities is based on the *Range Plant Community Guide* for the Dry Mixedgrass NSR, which describes common native grassland and common native shrubland plant community types. Government of Alberta Range Management Specialists provided the dataset used to develop the target recovering plant community descriptions. The combined plant community data in the analysis includes mid-seral, late seral and reference plant communities documented for each grouping of ecological range sites, to include plants that are drivers of succession at earlier stages in plant community development.

***These groupings of ecological range sites with common dominant native grass species are referred to as target recovering plant communities. The proportions of each species are clearly not mature reference native plant communities, but rather composed of the dominant native grass species that are drivers or principal species in the successional process.***

Each target plant community description provides the mean percent cover, the range of cover values expressed, and constancy of occurrence for each species in the dataset. The average combined percent cover of the native forb species and native shrub species, and exposed soil is also provided to illustrate these components of the target recovering plant community at a mid- to late-successional stage.

The resulting target recovering plant communities for each grouping of ecological range sites are presented in this appendix, accompanied by examples for seed mix composition.

The recommended native species will provide the initial vegetative cover to stabilize disturbed soils and facilitate the recovery of the plant community over time. Reference material used to develop the examples include:

- Results of the literature review conducted for this project (GRF 2023).
- *Findings of the Express Pipeline long-term monitoring case study included as Appendix B.*
- *Common Plants of the Western Rangelands Volume 1: Grasses and Grass-like Species* (Tannas 2003).
- *Manual of Plant Species Suitability for Reclamation in Alberta 2nd Edition* (Hardy 1989).
- *A Guide to Using Native Plants on Disturbed Lands* (Gerling et al., 1996).

- *Native Plant Revegetation Guidelines for Alberta* (Native Plant Working Group 2001).
- *Revegetation Guidelines for Western Montana* (Goodwin et al. 2006).
- *Forage and Reclamation Grasses of the Northern Great Basin and Rocky Mountains* (Majerus 2009).
- *Revegetating with Native Grasses in the Northern Great Plains Professional's Manual* (Wark et al 2005).
- *Rebuilding Your Land with Native Grasses: A Producers Guide* (Gabruch et al 2011).
- *Plant Material Selection and Seed Mix Design for Native Grassland Restoration Projects* (Tannas Conservation Services Ltd. (2016).

Examples of native seed mixes, based on the target recovering plant community are given as percent pure live seed by weight and by seed count. Table C-1 lists approximate weights for each species. The value for each recommended species has been determined through an iterative process that converts the percent foliar cover anticipated in the recovering plant community, establishment vigour and the proportion of pure live seed required for each species in the seed mix.

***It is important to note that this is only the first step in seed mix design and does not replace pre-site assessment.***

Considerations that go into assigning proportions of a mix for each component species consider factors such as:

- when each species typically establishes on bare soil (warm season or cool season grasses),
- limiting the proportion of persistent aggressive species. Some cultivars are known to be very aggressive such as prairie sand reed, also known as sand grass (*Sporobolus rigidus var. rigidus*), or green needle grass (*Nassella viridula*),
- adjusting for vigour of less competitive species or slow to establish species such as June grass, (*Koeleria macrantha*),
- seed size and weight (average number of seeds per kilogram),
- application rates and type of seeding equipment (broadcast, drill, no till drill).

For example, how much northern wheatgrass pure live seed is required in the seed mix to reach a target of 4% foliar cover in the target recovering plant community?

Plant species serve different purposes in a mix. Some establishing earlier and others late. Some have long lifespans and others short, serving a purpose during initial establishment but not persisting. Characteristics of grass seed commonly used in the Dry Mixedgrass NSR are described in Table C-2.

---

***When species substitutions are needed due to seed shortages, attention must be paid to the characteristics and role of each species in the mix and seed size (Tables C-1 and C-2). A rule of thumb is not to vary the relative proportions of component species in a mix by more than 5%.***

---

More guidance for seed mix design is presented in Section 7: Native Plant Materials, which lists relevant publications for seed mix design.

---

***Qualified practitioners with experience in native prairie restoration should be consulted for native seed mix design and any variances from designed proportions due to seed shortages.***

---

**Table C-1 Seed Weights of Grasses Commonly used in Restoration in the Dry Mixedgrass**

Species Scientific Name	Common Name	Seeds/kg	Seeds/lb	Relative Seed Size
<i>Beckmannia syzigachne</i>	slough grass	1,603,000	727,100	medium
<i>Bouteloua gracilis</i>	blue grama	1,820,000	826,000	medium-small
<i>Calamagrostis stricta</i>	narrow reed grass	11,684,000	5,300,000	very small
<i>Deschampsia cespitosa</i>	tufted hair grass	5,510,000	2,499,000	small
<i>Distichlis spicata</i>	salt grass	1,150,000	522,000	medium
<i>Elymus canadensis</i>	Canada wildrye	254,000	115,000	large
<i>Elymus lanceolatus</i>	northern wheat grass	340,000	154,000	large
<i>Elymus trachycaulus ssp. subsecundus</i>	awned wheatgrass	260,000	118,000	large
<i>Elymus trachycaulus ssp. trachycaulus</i>	slender wheat grass	350,000	159,000	large
<i>Eriocoma hymenoides</i>	Indian rice grass	518,000	235,000	medium
<i>Festuca saximontana</i>	Rocky Mountain fescue	1,498,000	679,000	medium
<i>Hesperostipa comata</i>	needle-and-thread	250,000	113,000	large
<i>Hesperostipa curtisetia</i>	western porcupine grass	200,000	91,000	large
<i>Koeleria macrantha</i>	June grass	5,100,000	2,313,000	small
<i>Nassella viridula</i>	green needle grass	400,000	181,000	large
<i>Pascopyrum smithii</i>	western wheat grass	240,000	109,000	large
<i>Poa palustris</i>	fowl bluegrass	6,179,550	2,803,000	small
<i>Poa secunda ssp. Juncifolia (Poa juncifolia)</i>	alkali bluegrass	3,300,000	1,497,000	small
<i>Poa secunda ssp. Secunda (Poa Sandbergii)</i>	Sandberg bluegrass	2,308,000	1,047,000	small
<i>Pseudoroegneria spicata</i>	bluebunch wheatgrass	310,000	141,000	large
<i>Puccinellia nuttalliana</i>	Nuttall's salt-meadow grass	6,140,000	2,785,000	small
<i>Schizachyrium scoparium</i>	little bluestem	530,000	240,000	medium
<i>Sporobolus cryptandrus</i>	sand dropseed	2,403,000	5,298,000	small
<i>Sporobolus rigidus ssp. rigidus (Calamovilfa longifolia)</i>	sand grass	603,000	274,000	medium

**Table C-2 Characteristics of Grasses Commonly used in Restoration in the Dry Mixedgrass**

Scientific Name	Common Name	Metabolism	Structural Layer	Root Structure	Grazing Response *
<i>Bouteloua gracilis</i>	blue grama	C4	Medium	rhizomes short	Increaser Type 2
<i>Calamagrostis stricta</i>	narrow reed grass	C3	Medium	rhizomes	Increaser Type 1
<i>Deschampsia cespitosa</i>	tufted hair grass	C3	Tall	bunch	Decreaser
<i>Distichlis spicata</i> ( <i>Distichlis stricta</i> )	salt grass	C4	Medium	rhizomes	Increaser Type 1
<i>Elymus canadensis</i>	Canada wild rye	C3	Tall	rhizomes short	Decreaser
<i>Elymus lanceolatus</i> ( <i>Agropyron dasystachyum</i> )	northern wheat grass	C3	Tall	rhizomes	Decreaser
<i>Elymus trachycaulus</i> <i>ssp. trachycaulus</i> ( <i>Agropyron trachycaulum</i> <i>ssp. trachycaulum</i> )	slender wheat grass	C3	Tall	bunch	Decreaser
<i>Eriocoma hymenoides</i> ( <i>Achnatherum hymenoides</i> )	Indian rice grass	C3	Tall	bunch	Decreaser
<i>Hesperostipa comata</i> ( <i>Stipa comata</i> )	needle-and-thread	C3	Medium	bunch	Decreaser
<i>Hesperostipa curtisetata</i> ( <i>Stipa curtisetata</i> )	western porcupine grass	C3	Tall	bunch	Decreaser
<i>Koeleria macrantha</i>	June grass	C3	Medium	bunch	Increaser Type 1
<i>Nassella viridula</i> ( <i>Stipa viridula</i> )	green needle grass	C3	Tall	bunch	Decreaser
<i>Pascopyrum smithii</i> ( <i>Agropyron smithii</i> )	western wheat grass	C3	Tall	rhizomes	Decreaser
<i>Poa secunda ssp. Juncifolia</i> ( <i>Poa juncifolia</i> )	alkali bluegrass	C3	Medium	bunch	Increaser Type 1

See the Glossary for definitions of grazing responses.

Sources: Alberta Conservation Information Management System (ACIMS);

2010 Reclamation Criteria for Wellsites and Associated Facilities for Native Grasslands (AEP 2013);

A Guide to Using Native Plants on Disturbed Lands (Gerling et al 1996).

### C.1 Target Recovering Plant Community for Loamy, Shallow to Gravel and Gravel Range Sites

This target recovering plant community is a result of grouping the Loamy ecological range sites as described in the *Dry Mixedgrass Range Plant Community Guide*. Shallow to gravel and gravel range sites were added to this grouping as they occupy a relatively small portion of the landscape, often associated with Loamy sites and with similar dominant species. Refer to the *Dry Mixedgrass Range Plant Community Guide*, Table 9 for a listing of the Reference Plant Communities and Successional Community Types for Loamy, shallow to gravel and gravel range sites.

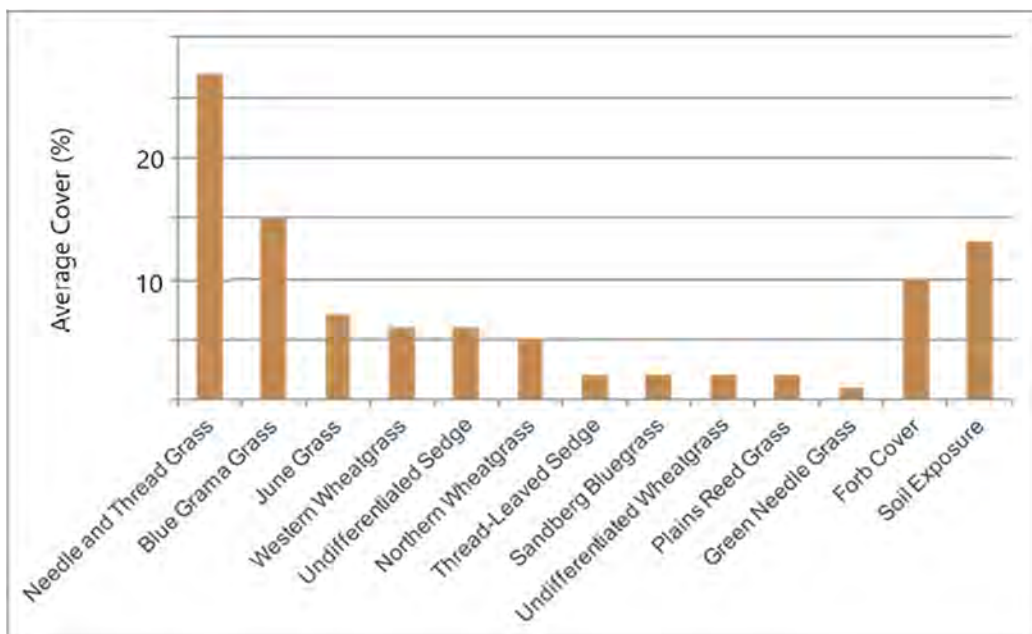
The grouping includes mid- and late seral stage and reference plant communities found on Loamy textured topsoils. Common dominant species include needle-and-thread grass, blue grama grass, June grass and northern wheatgrass. To produce this target recovering plant community the mean percent cover of each of the graminoid species described for each plant community within the grouping was sorted and the average value used to describe the target recovering plant community. Constancy refers to how often a species is associated with a component plant community in the grouping. The average percent cover of all forb species, moss and lichen, total vegetation and exposed soil is listed as well to provide a fuller description of the recovering community. The target recovering plant community is described in Table C-3 and Figure C-1.

**Table C-3 Target Recovering Plant Community for Loamy, Shallow to Gravel and Gravel Range**

Species	Common Name	Seral Stage	Average % Cover	% Constancy
<i>Hesperostipa comata</i>	needle-and-thread	Late	27	100
<i>Bouteloua gracilis</i>	blue grama	Late	15	96
<i>Koeleria macrantha</i>	June grass	Mid	7	96
<i>Carex species</i>	undifferentiated sedge	Early - Mid	6	89
<i>Pascopyrum smithii</i>	western wheatgrass	Late	8	62
<i>Elymus lanceolatus</i>	northern wheatgrass	Late	5	46
<i>Poa secunda spp. secunda</i>	Sandberg bluegrass	Early - Mid	2	52
<i>Carex filifolia</i>	thread-leaved sedge	Early - Mid	2	6
<i>Calamagrostis montanensis</i>	plains reed grass	Early - Mid	2	49
<i>Nassella viridula</i>	green needle grass	Early - Mid	1	0.4
<b>Average Total Vegetation Cover</b>			<b>68</b>	
<b>Average Forb Cover</b>			<b>10</b>	
<b>Average Moss and Lichen Cover</b>			<b>27</b>	
<b>Average Soil Exposure</b>			<b>13</b>	



**Figure C-1 Target Recovering Plant Community for Loamy, Shallow to Gravel, and Gravel Range Sites**



This information can then be used to design a native seed mix based on the common dominant species in the grouping and the performance of each species in the recovery process. Table C-4 provides an example of the common dominant species recommended for inclusion in a native seed mix expressed as the portion required for each species in percent Pure Live Seed (PLS) by weight and by seed number.

***Pre-site assessment data including range health assessment scores are essential tools when fine tuning native seed mixes.***

**Table C-4 Example Seed Mix for Loamy, Shallow to Gravel and Gravel Range Sites**

Scientific Name	Common Name	Proportion of Seed Mix by Weight of Pure Live Seed	Proportion of Seed Mix by Number of Pure Live Seeds
<i>Hesperostipa comata</i>	needle-and-thread	25%	9%
<i>Elymus lanceolatus</i>	northern wheatgrass	31%	16%
<i>Elymus trachycaulus ssp. trachycaulus</i>	slender wheatgrass	20%	10%
<i>Bouteloua gracilis</i>	blue grama	17%	37%
<i>Poa secunda ssp. secunda</i>	Sandberg bluegrass	5%	15%
<i>Koeleria macrantha</i>	June grass	2%	13%

Example Seed Mix Notes:

- Slender wheatgrass has been added to provide initial cover and is expected to disappear from the stand in approximately 5 years, providing additional space for infill of the seeded species and encroachment from off site.
- Early seral Sandberg bluegrass and mid-seral June grass will help with initial cover and lower structural layers. Proportions are increased to increase germination and emergence survival of these small-seeded species.
- Northern wheatgrass is a mid-seral grass selected to stabilize the soils and provide taller structure in the stand.
- The proportion of needle and thread is less than what is required to compensate for the variability in viable wild harvested seed. However, seed availability is typically scarce, and once established it may increase over time through seed production.
- Blue grama is a late seral warm season grass, unlike the other cool season grasses, and will add resilience and diversity to the stand.

**Substitutions:** If needle-and-thread is in short supply, Canada wild rye (*Elymus canadensis*) and/or Indian rice grass (*Eriocoma hymenoides*) could be added to the mix as both species provide tall structure and are decreasers, expected to disappear over time. **Green needle grass is not a substitute for needle-and-thread.** Blue grama can be substituted for June grass or Sandberg bluegrass.

---

***When substitutions are needed due to seed shortages, attention must be paid to the characteristics and role of each species in the mix and seed size (Tables C-1 and C-2). A rule of thumb is not to vary the relative proportion of component species by seed number in a mix by more than 5%.***

---

## C.2 Target Recovering Plant Community for Blowout and Clayey Range Sites

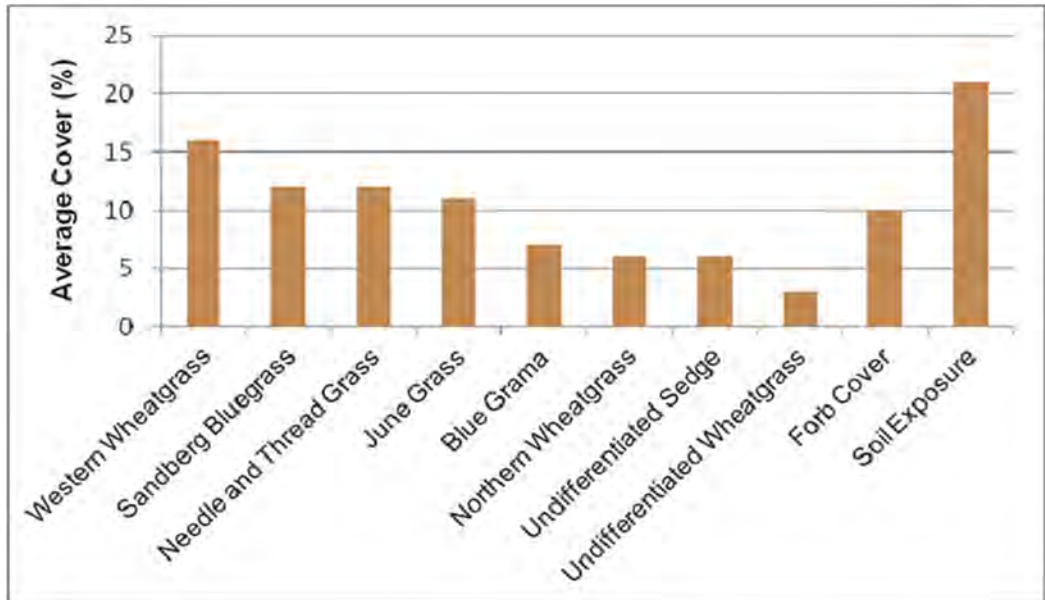
This target recovering plant community is a result of grouping the Blowout ecological range sites as described in the *Dry Mixedgrass Range Plant Community Guide*. The grouping includes all Blowout ecological range sites described on all phases of Solonetzic soils in the Dry Mixedgrass NSR. Included in this group are Clayey ecological range sites as they represent a relatively small portion of the landscape in specific areas and have similar species descriptions. Refer to the *Dry Mixedgrass Range Plant Community Guide*, Table 9 for a listing of the Reference Plant Communities and Successional Community Types for blowout and clayey range sites .

The grouping includes mid and late seral stage and reference plant communities. Common dominant species include northern and western wheatgrass, needle-and-thread, June grass, Sandberg bluegrass and blue grama grass. To produce this target recovering plant community the mean percent cover of each of the graminoid species described for each plant community within the grouping was sorted and the average value used to describe the target recovering plant community. The average mean percent cover of all forb species, moss and lichen, total vegetation and exposed soil is listed as well to provide a detailed description of the recovering community. Constancy refers to how often a species is associated with a component plant community in the grouping. The target recovering plant community is described in Table C-5 and Figure C-2.

**Table C-5 Target Recovering Plant Community Table for Blowout and Clayey Range Sites**

Species	Common Name	Seral Stage	Average % Cover	% Constancy
<i>Pascopyrum smithii</i>	western wheatgrass	Late	16	73
<i>Poa secunda spp. secunda</i>	Sandberg bluegrass	Early - Mid	12	73
<i>Hesperostipa comata</i>	needle-and-thread	Late	12	90
<i>Koeleria macrantha</i>	June grass	Mid	11	96
<i>Bouteloua gracilis</i>	blue grama	Late	7	92
<i>Elymus lanceolatus</i>	northern wheatgrass	Late	6	53
<i>Carex species</i>	undifferentiated sedge	Early - Mid	6	90
<b>Average Total Vegetation Cover</b>			<b>57</b>	
<b>Average Forb Cover</b>			<b>10</b>	
<b>Average Moss and Lichen Cover</b>			<b>37</b>	
<b>Average Soil Exposure</b>			<b>21</b>	

Figure C-2 Target Recovering Plant Community for Blowout and Clayey Range Sites



This information can then be used to design a native seed mix based on the common dominant species in the grouping and the performance of each species in the recovery process. Table C-6 provides an example of the common dominant species recommended for inclusion in a native seed mix expressed as the portion required for each species in percent Pure Live Seed by weight and by seed number.

***Pre-site assessment data including range health assessment scores are essential tools when fine tuning native seed mixes.***

**Table C-6 Example Native Seed Mix for Blowout and Clayey Range Sites**

Scientific Name	Common Name	Proportion of Seed Mix by Weight of Pure Live Seed	Proportion of Seed Mix by Number of Pure Live Seeds
<i>Hesperostipa comata</i>	needle-and-thread	15%	7%
<i>Pascopyrum smithii</i>	western wheatgrass	40%	18%
<i>Elymus lanceolatus</i>	northern wheatgrass	12%	8%
<i>Elymus trachycaulus ssp. trachycaulus</i>	slender wheatgrass	20%	13%
<i>Bouteloua gracilis</i>	blue grama	5%	14%
<i>Poa secunda ssp. secunda</i>	Sandberg gluegrass	6%	23%
<i>Koeleria macrantha</i>	June grass	2%	17%

Example Seed Mix Notes:

- Slender wheatgrass will provide initial cover and is expected to disappear from the stand in approximately 5 years, providing additional space for infill of the seeded species and encroachment from off site.
- Early seral Sandberg bluegrass and mid-seral June grass will help with initial cover and lower structural layers. Proportions are increased to increase germination and emergence survival of these small-seeded species.
- Northern and western wheatgrasses have been selected to stabilize the soils and provide taller structure in the stand. Western wheatgrass is tolerant of the shrink-swell cycles of Clayey soils.
- Needle-and-thread is not tolerant of hardpan but is found on Loamier areas of Blowout range sites. Pre-site assessment of the soils will determine whether needle-and-thread should be included in the mix.
- Blue grama is a late seral warm season grass, unlike the other cool season grasses, and will add resilience and diversity to the stand.

**Substitutions:** Alkali bluegrass (*Poa secunda ssp. juncifolia*) could be added as a substitute for Sandberg bluegrass. Blue grama can be substituted for June grass or Sandberg bluegrass. **Green needle grass is not a substitute for needle-and-thread.**

***When substitutions are needed due to seed shortages, attention must be paid to the characteristics and role of each species in the mix and seed size (Tables C-1 and C-2).***

***A rule of thumb is not to vary the relative proportion of component species by seed number in a mix by more than 5%.***

### C.3 Target Recovering Plant Community for Sands, Sandy and Choppy Sandhill Range Sites

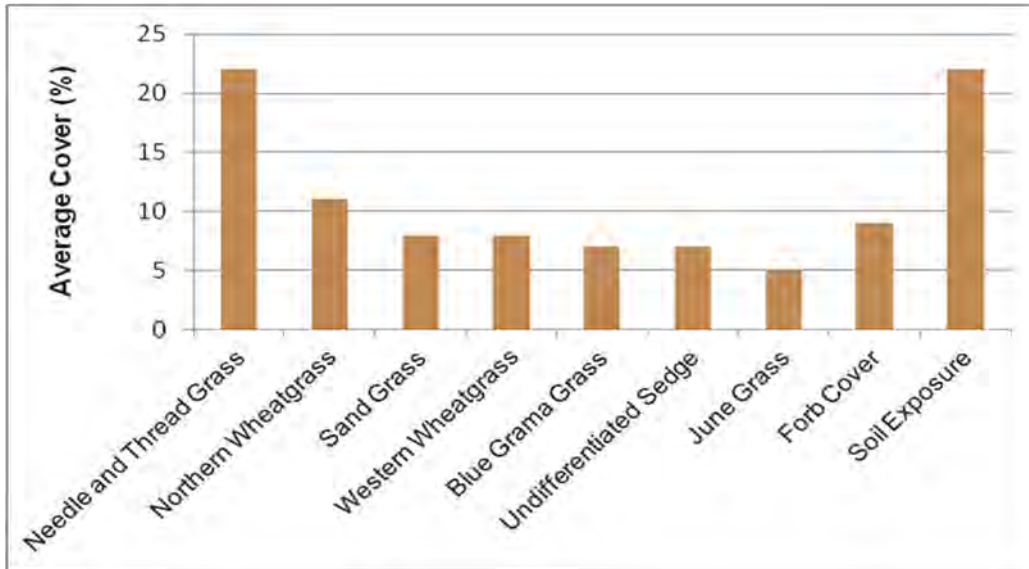
This target recovering plant community is a result of grouping the Sands, Sandy and Choppy Sandhill ecological range sites as described in the *Dry Mixedgrass Range Plant Community Guide*. The grouping includes all ecological range sites described on Regosolic soils in the Dry Mixedgrass NSR. Refer to the *Dry Mixedgrass Range Plant Community Guide*, Table 9 for a listing of the Reference Plant Communities and Successional Community Types for Sands, Sandy and Choppy Sandhill range sites. It is important to note that DMGA 14 Western Wheatgrass-Needle and Thread, linked to lower slope positions and basins, has been included in this grouping.

The grouping includes mid and late seral stage and reference plant communities. Common dominant species include needle-and-thread, blue grama grass, June grass, western wheatgrass and sand grass. To produce this target recovering plant community the mean percent cover of each of the graminoid species described for each plant community within the grouping was sorted and the average value used to describe the target recovering plant community. The average mean percent cover of all forb species, moss and lichen, total vegetation and exposed soil is listed as well to provide a broader description of the recovering community. Constancy refers to how often a species is associated with a component plant community in the grouping. The target recovering plant community is described in Table C-7 and Figure C-3.

**Table C-7 Target Recovering Plant Community for Sands, Sandy and Choppy Sandhill Range Sites**

Species	Common Name	Seral Stage	Average % Cover	% Constancy
<i>Hesperostipa comata</i>	needle-and-thread	Early - Mid	22	99
<i>Elymus lanceolatus</i>	northern wheatgrass	Early - Mid	11	45
<i>Sporobolus rigidus</i> var. <i>rigidus</i> ( <i>Calamovilfa longifolia</i> )	sand grass	Late	8	52
<i>Pascopyrum smithii</i>	western wheatgrass	Late	8	48
<i>Bouteloua gracilis</i>	blue grama	Late	7	88
<i>Carex</i> species	undifferentiated sedge	Early - Mid	7	87
<i>Koeleria macrantha</i>	June grass	Mid	5	83
<b>Average Total Vegetation Cover</b>				
			<b>70</b>	
<b>Average Forb Cover</b>				
			<b>9</b>	
<b>Average Moss and Lichen Cover</b>				
			<b>8</b>	
<b>Average Soil Exposure</b>				
			<b>22</b>	

**Figure C-3 Target Recovering Plant Community for Sands, Sandy, and Choppy Sandhill Range Sites**



This information can then be used to design a native seed mix based on the common dominant species in the grouping and the performance of each species in the recovery process. Table C-8 provides an example of the common dominant species recommended for inclusion in a native seed mix expressed as the portion required for each species in percent Pure Live Seed by weight and by seed number.

***Pre-site assessment data including range health assessment scores are essential tools when fine tuning native seed mixes.***

**Table C-8 Example Seed Mix for Sands, Sandy, and Choppy Sandhill Range Sites**

Scientific Name	Common Name	Proportion of Seed Mix by Weight of Pure Live Seed	Proportion of Seed Mix by Number of Pure Live Seeds
<i>Hesperostipa comata</i>	needle-and-thread	20%	10%
<i>Pascopyrum smithii</i>	western wheatgrass	10%	5%
<i>Elymus lanceolatus</i>	northern wheatgrass	25%	17%
<i>Elymus trachycaulus ssp. trachycaulus</i>	slender wheatgrass	10%	7%
<i>Eriocoma hymenoides (Achnatherum hymenoides)</i>	Indian rice grass	22%	18%
<i>Sporobolus rigidus var. rigidus (Calamovilfa longifolia)</i>	sand grass	5%	6%
<i>Bouteloua gracilis</i>	blue grama	6%	18%
<i>Koeleria macrantha</i>	June grass	2%	19%

Example Seed Mix Notes:

- Slender wheatgrass will provide initial cover and is expected to disappear from the stand in about 5 years, providing additional space for infill.
- Indian rice grass will also provide early and mid-seral cover.
- June grass proportions have been increased to compensate for survival of the small seed and to provide initial lower structure in the stand.
- Mid-seral northern wheatgrass will stabilize the soil and persist.
- Sand grass and western wheatgrass are both rhizomatous and late seral and will provide taller structure.
- The proportion of needle and thread is relatively low. However, seed availability is typically scarce, and once established it may increase over time through seed production.
- Blue grama and sand grass are warm season grasses, unlike the other cool season grasses, and will add resilience, and diversity to the stand.

**Substitutions:** If needle-and-thread is in short supply, Canada wild rye (*Elymus canadensis*) and/or sand dropseed could be added to the mix as both species provide tall structure and are decreasers, expected to disappear over time. **Green needle grass is not a substitute for needle-and-thread.** Blue grama can be substituted for June grass or Sandberg bluegrass.

***When substitutions are needed due to seed shortages, attention must be paid to the characteristics and role of each species in the mix and seed size (Tables C-1 and C-2). A rule of thumb is not to vary the relative proportion of component species by seed number in a mix by more than 5%.***



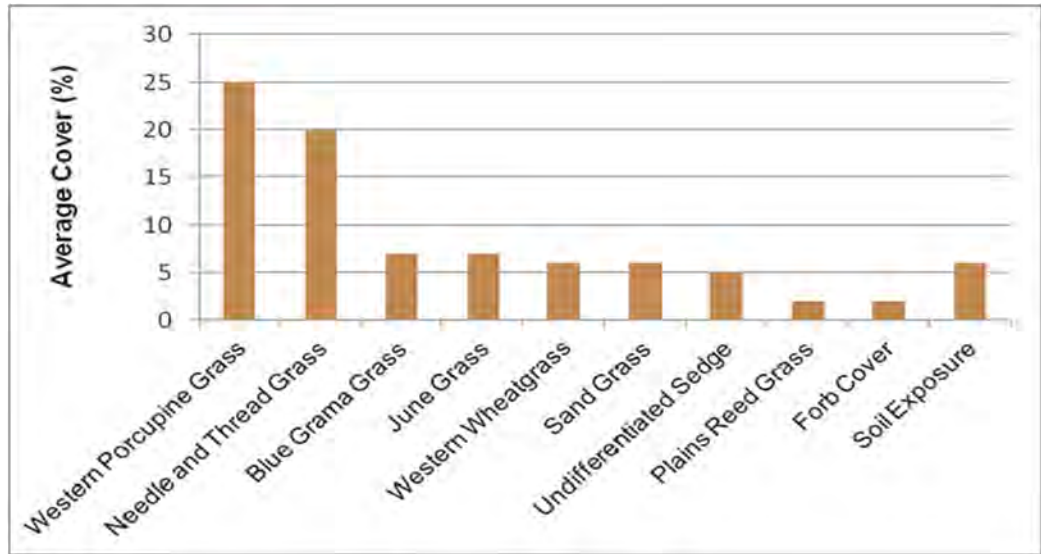
## C.4 Western Porcupine Grass Sandy Range Site

DMGA13 Western Porcupine Grass – Needle-and-Thread - Sand Grass is a later seral plant community on sandy range sites in the Dry Mixedgrass NSR found on moderately coarse, sandy loam textured soils. An indicator species of this community is western porcupine grass as the dominant species. The target recovering plant community is described in Table C-9 and Figure C-4.

**Table C-9 Target Western Porcupine Grass Recovering Plant Community for Sandy Range Sites**

Species	Common Name	Seral Stage	Average % Cover	% Constancy
<i>Hesperostipa curtisetata</i>	western porcupine grass	Late	25	100
<i>Hesperostipa comata</i>	needle-and-thread	Late	20	100
<i>Bouteloua gracilis</i>	blue grama	Late	7	94
<i>Koeleria macrantha</i>	June grass	Early - Mid	7	100
<i>Pascopyrum smithii</i>	western wheatgrass	Late	6	63
<i>Sporobolus rigidus</i> var. <i>rigidus</i> ( <i>Calamovilfa longifolia</i> )	sand grass	Late	6	4
<i>Carex species</i>	undifferentiated sedge	Early - Mid	5	75
<i>Calamagrostis montanensis</i>	plains reed grass	Early - Mid	2	63
<b>Average Total Vegetation Cover</b>			<b>82</b>	
<b>Average Forb Cover</b>			<b>2</b>	
<b>Average Moss and Lichen Cover</b>			<b>35</b>	
<b>Average Soil Exposure</b>			<b>6</b>	

Figure C-4 Target Western Porcupine Grass Recovering Plant Community on Sandy Range Sites



This information can then be used to design a native seed mix based on the common dominant species in the grouping and the performance of each species in the recovery process. Table C-10 provides an example of the dominant species recommended for inclusion in a native seed mix expressed as the portion required for each species in percent Pure Live Seed by weight and by seed number.

***Pre-site assessment data including range health assessment scores are essential tools when fine tuning native seed mixes.***

**Table C-10 Example Seed Mix for Western Porcupine Grass Plant Community on Sandy Range Sites**

Scientific Name	Common Name	Proportion of Seed Mix by Weight of Pure Live Seed	Proportion of Seed Mix by Number of Pure Live Seeds
<i>Hesperostipa curtiseta</i>	western porcupine grass	20%	8%
<i>Hesperostipa comata</i>	needle-and-thread	15%	8%
<i>Pascopyrum smithii</i>	western wheatgrass	13%	7%
<i>Elymus trachycaulus ssp. trachycaulus</i>	slender wheatgrass	20%	15%
<i>Eriocoma hymenoides (Achnatherum hymenoides)</i>	Indian rice grass	20%	17%
<i>Sporobolus rigidus var. rigidus (Calamovilfa longifolia)</i>	sand grass	3%	4%
<i>Bouteloua gracilis</i>	blue grama	7%	22%
<i>Koeleria macrantha</i>	June grass	2%	20%

Example Seed Mix Notes:

- Slender wheatgrass will provide initial cover and is expected to disappear from the stand in about 5 years, providing additional space for infill.
- Indian rice grass will also provide early and mid-seral cover is a decreaser and expected to disappear providing additional space for infill.
- June grass proportions are increased to compensate for survival of the small seed and to provide initial lower structure in the stand.
- Sand grass and western wheatgrass are both rhizomatous and late seral and will provide taller structure.
- The proportion of western porcupine grass and needle and thread are relatively low. However, seed availability is typically scarce, and once established it may increase over time through seed production.
- Blue grama and sand grass are warm season grasses, unlike the other cool season grasses, and will add resilience, and diversity to the stand.

**Substitutions:** If western porcupine grass or needle-and-thread are in short supply, Canada wild rye (*Elymus canadensis*) and/or sand dropseed (*Sporobolus cryptandrus*) could be added to the mix as both species provide tall structure and are decreaseers, expected to disappear over time. **Green needle grass is not a substitute for needle-and-thread or western porcupine grass.** Blue grama can be substituted for June grass or Sandberg bluegrass.

***When substitutions are needed due to seed shortages, attention must be paid to the characteristics and role of each species in the mix and seed size (Tables C-1 and C-2). A rule of thumb is not to vary The relative proportion of component species by seed number in a mix by more than 5%.***

## C.5 Target Recovering Plant Community for Thin Breaks and Limy Range Sites

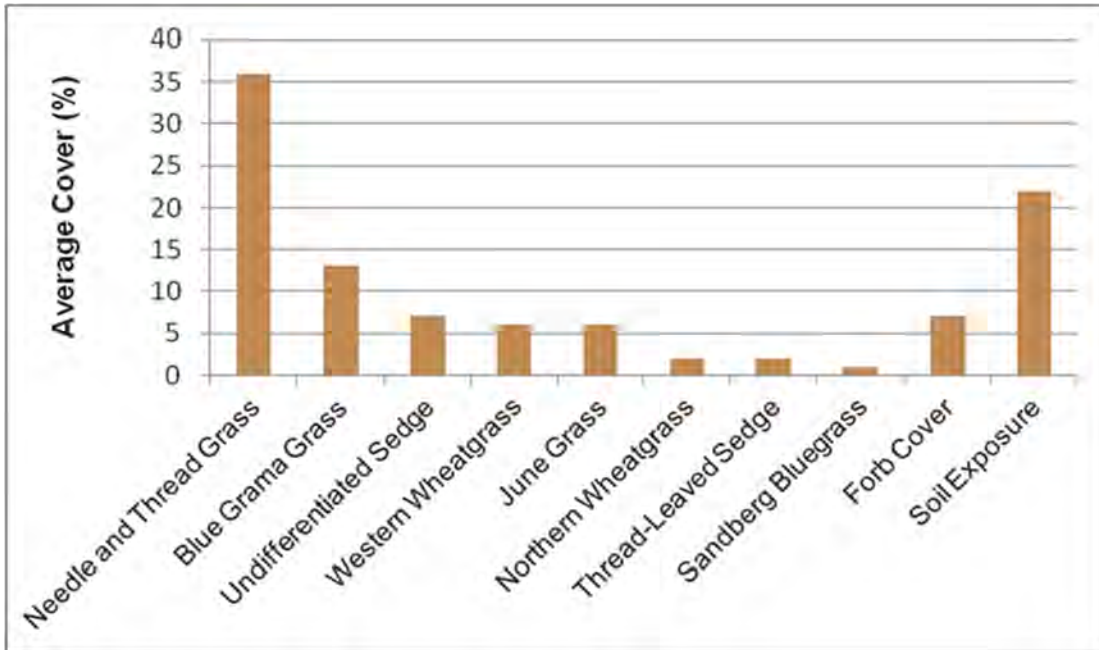
This target recovering plant community groups thin breaks and limy range sites due to common weakly developed soils and common dominant species of needle-and-thread, blue grama grass and June grass. Refer to the *Dry Mixedgrass Range Plant Community Guide*, Table 9 for a listing of the Reference Plant Communities and Successional Community Types for thin breaks and limy range sites.

To produce this target recovering plant community the mean percent cover of each of the graminoid species described for each plant community within the grouping was sorted and the average value used to describe the target recovering plant community. Constancy refers to how often a species is associated with a component plant community in the grouping. The average mean percent cover of all forb species, moss and lichen, total vegetation and exposed soil is listed as well to provide a detailed description of the recovering community. The target recovering plant community is described in Table C-11 and Figure C-5.

**Table C-11 Target Recovering Plant Community Table for Thin Breaks and Limy Range Sites**

Species	Common Name	Seral Stage	Average % Cover	% Constancy
<i>Hesperostipa comata</i>	needle-and-thread	Late	36	100
<i>Bouteloua gracilis</i>	blue grama	Late	13	96
<i>Carex species</i>	undifferentiated sedge	Early - Mid	7	87
<i>Pascopyrum smithii</i>	western wheatgrass	Early - Mid	6	53
<i>Koeleria macrantha</i>	June grass	Early - Mid	6	84
<i>Elymus lanceolatus</i>	northern wheatgrass	Early - Mid	2	29
<i>Carex filifolia</i>	thread-leaved sedge	Late	2	18
<i>Poa secunda spp. secunda</i>	Sandberg bluegrass	Early - Mid	1	24
<b>Average Total Vegetation Cover</b>			<b>59</b>	
<b>Average Forb Cover</b>			<b>7</b>	
<b>Average Moss and Lichen Cover</b>			<b>23</b>	
<b>Average Soil Exposure</b>			<b>22</b>	

Figure C-5 Target Recovering Plant Community for Thin Breaks and Limy Range Sites



This information can then be used to design a native seed mix based on the common dominant species in the grouping and the performance of each species in the recovery process. Table C-12 provides an example of the common dominant species recommended for inclusion in a native seed mix expressed as the portion required for each species in percent Pure Live Seed by weight and by seed number.

***Pre-site assessment data including range health assessment scores are essential tools when fine tuning native seed mixes.***

**Table C-12 Example Native Seed Mix for Thin Breaks and Limy Range Sites**

Common Name	Scientific Name	Proportion of Seed Mix by Weight of Pure Live Seed	Proportion of Seed Mix by Number of Pure Live Seeds
needle-and-thread	<i>Hesperostipa comata</i>	20%	8%
northern wheatgrass	<i>Elymus lanceolatus</i>	15%	6%
western wheatgrass	<i>Pascopyrum smithii</i>	20%	11%
slender wheatgrass	<i>Elymus trachycaulus ssp. trachycaulus</i>	24%	13%
sand grass	<i>Sporobolus rigidus var. rigidus (Calamovilfa longifolia)</i>	5%	5%
blue grama	<i>Bouteloua gracilis</i>	10%	25%
Sandberg bluegrass	<i>Poa secunda ssp. secunda</i>	4%	17%
June grass	<i>Koeleria macrantha</i>	2%	15%

Example Seed Mix Notes:

- For Thin Breaks and Limy range sites, northern and western wheatgrass have been increased to provide cover and erosion control on steep slopes.
- Sand grass has been added for the same purpose.
- Slender wheatgrass will provide initial cover and is expected to disappear within 5 years.
- The proportion of needle and thread is relatively low. However, seed availability is typically scarce, and once established it may increase over time through seed production.
- Blue grama and sand grass are warm season grasses, unlike the other cool season grasses, and will add resilience, and diversity to the stand.

**Substitutions:** If needle-and-thread is in short supply, Canada wild rye (*Elymus canadensis*) and/or Indian rice grass (*Eriocoma hymenoides*) could be added to the mix as both species provide tall structure, provide erosion control on slopes, are decreasers, and expected to disappear over time. **Green needle grass is not a substitute for needle-and-thread.** Blue grama can be substituted for June grass or Sandberg bluegrass.

***When substitutions are needed due to seed shortages, attention must be paid to the characteristics and role of each species in the mix and seed size (Tables C-1 and C-2). A rule of thumb is not to vary the relative proportion of component species by seed number in a mix by more than 5%.***

## C.6 Target Recovering Plant Community for Non-saline Overflow Range Sites

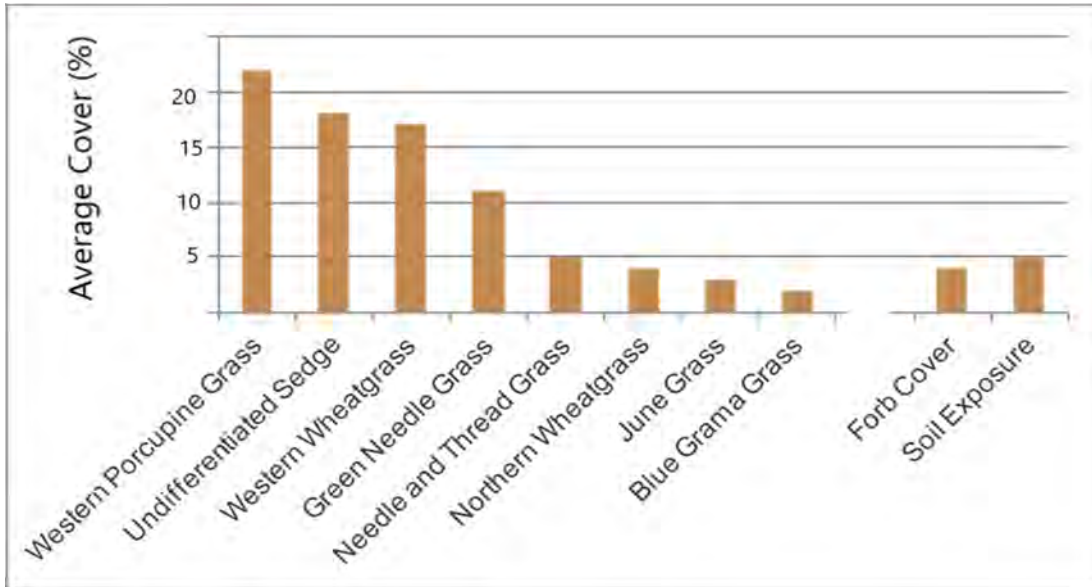
Overflow range sites represent a relatively small portion of the Dry Mixedgrass NSR landscape. They are unique in that they receive moisture from the surrounding upland range sites and as a result are more productive. Refer to the *Dry Mixedgrass Range Plant Community Guide*, Table 9 for a listing of the Reference Plant Communities and Successional Community Types for Non-saline Overflow range sites.

An indicator species of non-saline overflow range sites in the Dry Mixedgrass NSR is western porcupine grass which requires productive chernozemic soils. To produce this target recovering plant community the mean percent cover of each of the graminoid species described for each plant community within the grouping was sorted and the average value used to describe the target recovering plant community. Constancy refers to how often a species is associated with a component plant community in the grouping. The average mean percent cover of all forb species, moss and lichen, total vegetation and exposed soil is listed as well to provide a detailed description of the recovering community. The target recovering plant community is described in Table C-13 and Figure C-6.

**Table C-13 Target Recovering Plant Community Table for Non-saline Overflow Range Sites**

Species	Common Name	Seral Stage	Average % Cover	% Constancy
<i>Hesperostipa curtisetata</i>	western porcupine grass	Late	22	29
<i>Carex species</i>	undifferentiated sedge	Early - Mid	18	89
<i>Pascopyrum smithii</i>	western wheatgrass	Late	17	82
<i>Nassella viridula</i>	green needle grass	Early - Mid	11	36
<i>Hesperostipa comata</i>	needle-and-thread	Late	5	36
<i>Elymus lanceolatus</i>	northern wheatgrass	Early - Mid	4	25
<i>Koeleria macrantha</i>	June grass	Early - Mid	3	11
<i>Bouteloua gracilis</i>	blue grama	Late	2	25
<b>Average Total Vegetation Cover</b>			<b>81</b>	
<b>Average Forb Cover</b>			<b>4</b>	
<b>Average Moss and Lichen Cover</b>			<b>11</b>	
<b>Average Soil Exposure</b>			<b>5</b>	

Figure C-6 Target Recovering Plant Community for Non-saline Overflow Range Sites



This information can then be used to design a native seed mix based on the common dominant species in the grouping and the performance of each species in the recovery process. Table C-14 provides an example of the common dominant species recommended for inclusion in a native seed mix expressed as the portion required for each species in percent Pure Live Seed by weight and by seed number.

**Pre-site assessment data including range health assessment scores are essential tools when fine tuning native seed mixes.**

Table C-14 Example Native Seed Mix for Non-saline Overflow Range Sites

Scientific Name	Common Name	Proportion of Seed Mix by Weight of Pure Live Seed	Proportion of Seed Mix by Number of Pure Live Seeds
<i>Hesperostipa curtisetata</i>	western porcupine grass	26%	15%
<i>Hesperostipa comata</i>	needle-and-thread	14%	10%
<i>Pascopyrum smithii</i>	western wheatgrass	22%	15%
<i>Elymus lanceolatus</i>	northern wheatgrass	10%	10%
<i>Elymus trachycaulus ssp. trachycaulus</i>	slender wheatgrass	20%	20%
<i>Nassella viridula</i>	green needle grass	4%	4%
<i>Bouteloua gracilis</i>	blue grama	3%	13%
<i>Koeleria macrantha</i>	June grass	1%	13%



Example Seed Mix Notes:

- Slender wheatgrass will provide initial cover and is expected to disappear from the stand in about 5 years, providing additional space for infill.
- June grass will provide initial lower structure in the stand.
- Western wheatgrass is rhizomatous and late seral and will provide taller structure and spread over time. The proportion of western porcupine grass and needle and thread are relatively low. However, seed availability is typically scarce, and once established it may increase over time through seed production.
- Blue grama is a warm season grass, unlike the other cool season grasses, and will add resilience, and diversity to the stand.
- Green needle grass is an appropriate species to add to the seed mix for Overflow range sites, but not at more than 5% of the mix by seed number, due to the aggressive performance and very tall structure of the cultivars in the Dry Mixedgrass NSR.

**Substitutions:** If western porcupine grass or needle-and-thread are in short supply, Canada wild rye (*Elymus canadensis*) and/or Indian rice grass (*Eriocoma hymenoides*) could be added to the mix as both species provide tall structure and are decreasers, expected to disappear over time. **Green needle grass is not a substitute for needle-and-thread or western porcupine grass.** Blue grama can be substituted for June grass or Sandberg bluegrass.

---

***When substitutions are needed due to seed shortages, attention must be paid to the characteristics and role of each species in the mix and seed size (Tables C-1 and C-2).***

***A rule of thumb is not to vary the relative proportion of component species by seed number in a mix by more than 5%.***

---

## C.7 Western Porcupine Grass Overflow Range Site

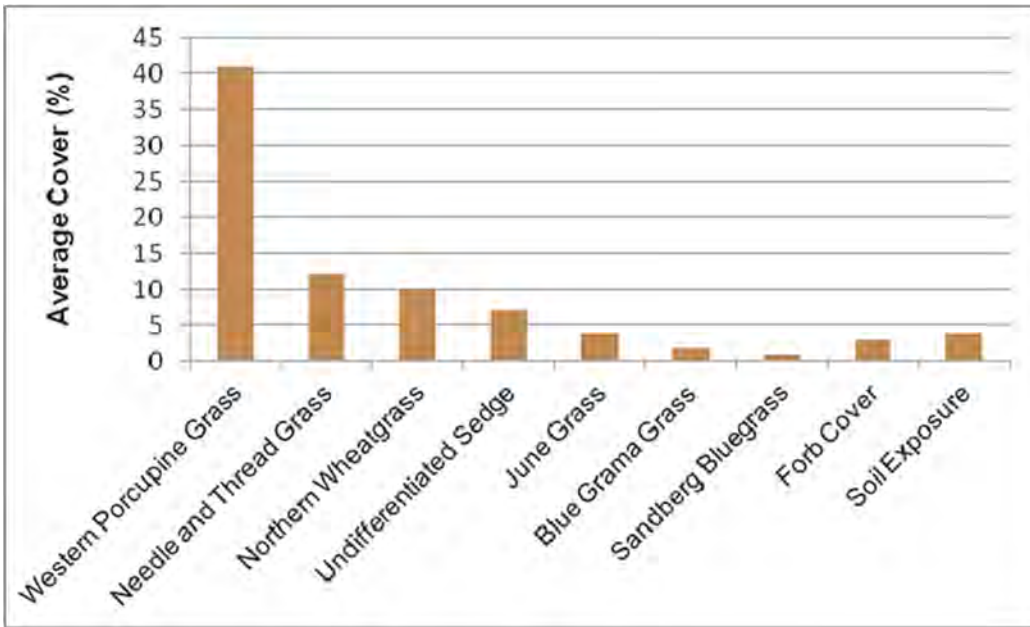
DMGA 1 is a reference plant community for overflow and very productive Loamy range sites. This community is very site specific and occupies a relatively small portion of the landscape in the Dry Mixedgrass NSR. The presence of western porcupine grass indicates likely a transition to the Mixedgrass NSR. The target recovering plant community is described in Table C-15 and Figure C-7.

It is important to recognize transition zones and the differences in soils and plant communities associated with them. Work by Special Areas and Government of Alberta range agrologists is ongoing to describe these ecological range sites and associated plant communities. Customization of seed mixes to reflect these differences may be required in these transition areas. The target recovering plant community is described in Table C-15 and Figure C-7.

**Table C-15 Target Western Porcupine Grass Recovering Plant Community on Overflow Range Sites**

Species	Common Name	Seral Stage	Average % Cover	% Constancy
<i>Hesperostipa curtiseta</i>	western porcupine grass	Late	41	100
<i>Hesperostipa comata</i>	needle-and-thread	Late	12	85
<i>Elymus lanceolatus</i>	northern wheatgrass	Early - Mid	10	100
<i>Carex species</i>	undifferentiated sedge	Early - Mid	7	75
<i>Koeleria macrantha</i>	June grass	Early - Mid	4	65
<i>Bouteloua gracilis</i>	blue grama	Late	2	45
<i>Poa secunda</i> spp. <i>secunda</i>	Sandberg bluegrass	Early - Mid	1	45
<b>Average Total Vegetation Cover</b>			<b>82</b>	
<b>Average Forb Cover</b>			<b>3</b>	
<b>Average Moss and Lichen Cover</b>			<b>12</b>	
<b>Average Soil Exposure</b>			<b>4</b>	

**Figure C-7 Target Western Porcupine Grass Recovering Plant Community on Overflow Range Sites**



This information can then be used to design a native seed mix based on the dominant species and the performance of each species in the recovery process. Table C-16 provides an example of the dominant species recommended for inclusion in a native seed mix expressed as the portion required for each species in percent Pure Live Seed by weight and by seed number.

***Pre-site assessment data including range health assessment scores are essential tools when fine tuning native seed mixes.***

**Table C-16 Example Seed Mix for Western Porcupine Grass Overflow Range Sites**

Scientific Name	Common Name	Proportion of Seed Mix by Weight of Pure Live Seed	Proportion of Seed Mix by Number of Pure Live Seeds
<i>Hesperostipa curtisetata</i>	western porcupine grass	38%	20%
<i>Hesperostipa comata</i>	needle-and-thread	8%	5%
<i>Elymus lanceolatus</i>	northern wheatgrass	22%	20%
<i>Pascopyrum smithii</i>	western wheatgrass	5%	3%
<i>Agropyron trachycaulum ssp. trachycaulum</i>	slender wheatgrass	22%	20%
<i>Nassella viridula</i>	green needle grass	2%	2%
<i>Bouteloua gracilis</i>	blue grama	1%	5%
<i>Koeleria macrantha</i>	June grass	1%	15%
<i>Poa secunda ssp. secunda</i>	Sandberg bluegrass	2%	10%

Example Seed Mix Notes:

- Slender wheatgrass will provide initial cover and is expected to disappear from the stand in about 5 years, providing additional space for infill.
- Sandberg bluegrass, June grass and blue grama will provide initial lower structure in the stand.
- The bunchgrass northern wheatgrass will also provide taller structure. Western wheatgrass is rhizomatous and late seral and will provide taller structure and spread over time.
- The proportions of the medium-sized western porcupine grass and needle and thread are relatively low. However, seed availability is typically scarce, and once established it may increase over time through seed production.
- Blue grama is a warm season grass, unlike the other cool season grasses, and will add resilience, and diversity to the stand.
- Green needle grass is an appropriate species to add to the seed mix for Overflow range sites, but not at more than 5% of the mix by seed number, due to the aggressive performance and very tall structure of the cultivars in the Dry Mixedgrass NSR.

**Substitutions:** If western porcupine grass or needle-and-thread are in short supply, Canada wild rye (*Elymus canadensis*) and/or Indian rice grass (*Eriocoma hymenoides*) could be added to the mix as both species provide tall structure and are decreasers, expected to disappear over time. Blue grama can be substituted for June grass or Sandberg bluegrass.

***When substitutions are needed due to seed shortages, attention must be paid to the characteristics and role of each species in the mix and seed size (Tables C-1 and C-2). A rule of thumb is not to vary the relative proportion of component species by seed number in a mix by more than 5%.***

## C.8 Target Recovering Plant Community for Saline Overflow and Saline Lowland Range Sites

Saline overflow and saline lowland ecological range sites are unique in species composition due to the saline nature of the soils. Soil disturbance on these sites should be avoided if possible. This group includes:

**Table C-17 Ecological Range Sites that are Unique in Species Composition**

DMGA41	Low Sedge - Western Wheat Grass - Green Needle Grass	Overflow 3
DMGC1	Silver Sagebrush/Western and Northern Wheat Grass	Overflow 4
DMGA45	Western Wheat Grass - Salt Grass - Gumweed	Overflow 4
DMGC7	Greasewood/Salt Grass - Western Wheat Grass	Overflow 5
DMGA20	Silver Sagebrush/Western Wheat Grass	Saline Lowlands 1
DMGA44	Salt Grass - Western Wheat Grass	Saline Lowlands 2
DMGA21	Silver Sagebrush/Wheat Grasses - Nuttall's Atriplex	Saline Lowlands 2

The intent behind the saline lowland mix is different from the other seed mixes, it is more like offering up

**Table C-18 Example Seed Mix for Saline Overflow and Saline Lowland Range Sites**

Scientific Name	Common Name	Proportion of Seed Mix by Weight of Pure Live Seed	Proportion of Seed Mix by Number of Pure Live Seeds
<i>Pascopyrum smithii</i>	western wheatgrass	79%	20%
<i>Puccinellia nuttalliana</i>	Nuttall's salt-meadow grass	4%	20%
<i>Deschampsia cespitosa</i>	tufted hair grass	3%	20%
<i>Poa secunda ssp. juncifolia</i>	alkali bluegrass	3%	20%
<i>Distichlis spicata</i>	salt grass	8%	10%
<i>Poa palustris</i>	fowl bluegrass	1%	5%
<i>Beckmannia syzigachne</i>	slough grass	1%	5%

a suite of species and seeing what will establish where, according to best fit (moisture variants), rather than trying to mimic a community.

***Pre-site assessment data including range health assessment scores are essential tools when fine tuning native seed mixes.***

## Appendix D Ecologically Based Invasive Plant Management (EBIPM)

Ecologically Based Invasive Plant Management (EBIPM) is an approach to rangeland invasive plant management which applies scientific principles and management experiences in a step-by-step plan (Figure C-1) (Rangelands SRM 2012).

Figure D-1 Step by Step Process of Ecologically Based Invasive Plant Management (EBIPM)

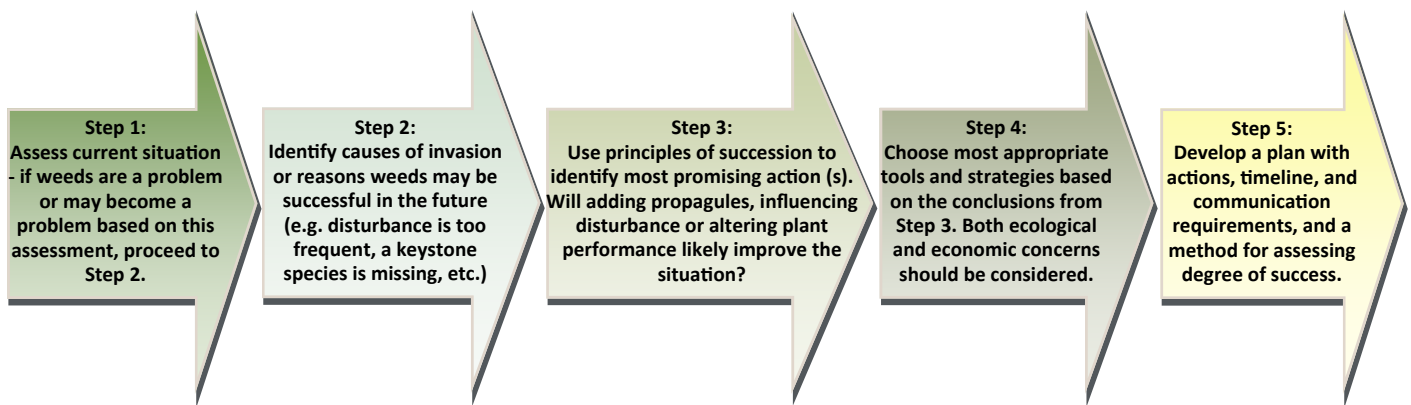


Image source: Svejcar and Boyd 2012

Prior to applying EBIPM, it is important to understand the history of the area, especially locating and evaluating historical cultivation. Cultivation has been practiced in southern Alberta since the 1880s. Long-term effects of cultivation include soil compaction, reduced native seedbanks, and changes in soil nutrients and fertility, all potential causes of invasive plant succession. Knowing if an area has been cultivated will help identify causes of plant community change and which ecological processes are in need of repair.

### Step 1: Assess the Current Situation

**Alberta Invasive Species Council** (AISC) is an important source of information regarding new weeds of concern and methods of control. **Alberta Native Plant Council** (ANPC) also maintains a list of non-native plants, “Alberta Exotic Plants Wiki. The **Association of Agricultural Fieldmen** will identify the person responsible for the project area. Incorporating their local knowledge of weeds of concern and effective methods of control is very useful in vegetation management planning. The **United States Department of Agriculture (USDA) Agricultural Research Service** has conducted considerable research in the field of vegetation management. A publication entitled *Revegetation Guidelines for the Great Basin: Considering Invasive Weeds* (Sheley et al. 2008) is a valuable source of information relevant to the Dry Mixedgrass NSR of Alberta.

The Noxious Weeds section of the *Rangeland Health Assessment* (Adams et al. 2016) is a useful tool for assessing noxious weeds and invasive plants. The Density Distribution Guide for Rating Noxious Weed infestations found in the field workbook will assist in describing the extent and scoring the severity of invasion as a start to planning the management process.

## Step 2: Identify Causes of Invasion or Reasons Invasive Plants May Be Successful in the Future

Treating invasive plants is often only treating a symptom. Three ecological processes cause changes in plant communities and influence success of desired and invasive plants: site availability, species availability, and species performance.

**Site availability** is a disturbance that causes a pronounced change in an ecosystem and encourages invasive plants.

- Large-scale disturbances favour establishment of undesirable plants.
- Smaller-scale disturbances spread over time will be less likely to promote growth of invasive plants.
- Legacies of historical cultivation, which can last for decades to centuries, may affect site availability.

**Species availability** – presence or absence of viable invasive plant propagules brought in by external sources or present in the disturbed soil seedbank.

- Disturbances surrounded by native grassland will be less likely to be invaded than those adjacent to areas dominated by invasive plants, e.g., crested wheatgrass.
- Disturbances in areas seeded or infested by invasive species in the past, may have those seeds in the seedbank, some lasting for many years, e.g., Kentucky bluegrass.

**Species performance** – how well invasive plants grow in disturbed environment conditions.

Most invasive plants require more fertile or moist soil characteristics than native grasses. For example, smooth brome will thrive close to riparian areas.

Special attention must be paid to areas that might promote growth of invasive plants while waiting for ideal native species germination conditions, i.e.: soil disturbance exposes buried seeds.

## Step 3 : Use Principles of Succession to Identify the Most Promising Actions

When invasive plant performance is controlled through herbicides, biological control, mowing, or other methods, niches are opened in the plant community allowing for native plant infill or for further weed invasion. Refer to Section 4.2 - *Understanding the Process of Succession* for more information on succession processes. Use Figure 4-1 and Table 4-1 to determine the current stage of the invasive plant community.

### Step 4: Choose the Most Appropriate Tools and Strategies Based on the Conclusions from Step 3

The use of a particular management tool for control of invasive plants often depends on the functional traits and life cycle of the target invasive plant or plants, as well as the functional traits and life cycle of the desirable plants within the community. Treatments are site-specific and typically involve more than one management approach. Potential management approaches include the following.

**Livestock grazing** can be one of the most useful approaches to keep rangelands in good condition and maintain optimum production. Livestock can remove excessive litter, recycle nutrients, stimulate tillering of perennial grasses, and reduce seedbanks of competitive annual plants.

- Targeted grazing uses livestock timing, frequency, intensity, and selectivity to apply herbivory pressure on target plant species or portions of the landscape to reach specific vegetation objectives. It can be a useful tool to manipulate plant cover in both mature plant communities and in areas recovering from disturbance. Although a simple concept, it is more complex in practice and relies on an understanding of several different interacting factors, including the interactions between plants and herbivores. The 2022 report *Targeted Grazing: Plant and Animal Interactions* by Michalsky et al., delves into the details of plant-herbivore interactions, and the various considerations that should be considered when developing a targeted grazing prescription in western Canada. It is available on the Grassland Restoration Forum website.
- **Applying herbicides** is a common strategy to control invasive species, especially for perennial weeds, and may require repeated application over a long-term control time. Biennial weed species are best controlled before flowering of mature plants and also again in the fall to control rosettes of new growth (summer and fall spraying in 1 year). Repeated application over a season and over several years may be required. Alberta Agriculture and Irrigation provides information on all registered herbicides (Alberta Agriculture and Rural Development 2021).
- **Mowing** is effective for annual species, if done prior to seed setting. If infestations are low, hand pulling of tap rooted species or spot herbicide applications may be effective.
- **Controlled burns** are a possibility for willow encroachment and weed invasions. However, they require municipality or provincial approval.
- Some native species can persist and compete with invasive species (Table 8.1). Increasing seeding rate of competitive native species may help but be careful of the seed rate of species that compete with other native species.



**Step 5: Develop a Plan with Actions, Timeline, and Communication Requirements, and a Method for Assessing the Degree of Success**

An adaptive management cycle using the EBIPM framework is required to successfully manage invasive plants.

- Set measurable goals and objectives with the information obtained in Steps 1 to 4.
- Collect information on the proposed site and treatments on sites with similar climate, soils, and potential plant community to allow treatment alternatives design.
- Develop the adaptive management plan, defining the scale of the treatments, replication of sampling, study plot sizes, proper location of control areas, and protocols for data collection.
- Seek stakeholder input and incorporate stakeholder concerns.
- Adjust the plan to incorporate stakeholder comments. Widespread support for a management plan is key to its success.
- Implement the management plan, including a long-term perspective. The plan should be conducted for several years to be successful.
- Collect and analyse monitoring data, rigorously on a regular basis for several years.
- Draw conclusions. For instance, for a reclaimed wellsite, If vegetation passes the *2010 Reclamation Criteria* (Alberta Environment and Parks 2013) apply for a Reclamation Certificate. If not, update the plan.

***These steps should be repeated with each cycle, ultimately improving management, until the reclamation criteria are fulfilled.***

## Appendix E Monitoring Methods to Inform Adaptive Management

The purpose of monitoring is two-fold. In the first few years after disturbance, monitoring is a component of an adaptive management approach to maintaining a site to ensure that erosion, invasive species or grazing concerns do not inhibit revegetation by desirable species. In the long-term, monitoring is required to demonstrate a positive trajectory towards plant communities present prior to disturbance or towards a target native plant community.

Reclaimed sites that are not monitored or managed can quickly deteriorate, resulting in costly measures required to mitigate problems. Establishing a standardized method of monitoring industrial restoration projects and evaluating restoration success is required to allow us to communicate progress to stakeholders with increased confidence. Standardized methods will also assist in defining areas where improvement in the methods and strategies used are required. Monitoring should be approached with an adaptive management plan, incorporating goals for expected recovery with recurring monitoring (Sheley et al. 2009).

***Reclaimed sites that are not monitored or managed can quickly deteriorate, resulting in costly mitigation.***

### E.1 Set Measurable Goals and Objectives

The goal for restoration of native rangelands is to re-establish mature native plant communities on a disturbance that are suited to the ecological range site and equivalent in composition, structure and successional stage to the surrounding native grassland. The process of recovery evolves over time through initial establishment and through several successional stages as ecosystem processes re-develop, and species composition and structure matures (Kestrel Research Inc. and Gramineae Services Ltd. 2011).

The following sources provide information on site conditions, such as climate, soils, and the potential plant community to help establish restoration targets, methods and potential timeframes:

- The *2010 Reclamation Criteria for Wellsites and Associated Facilities for Native Grassland* (AEP 2013a) provide established methods that can be used as a baseline for monitoring and targets for defining successful recovery.
- Set goals for Range Health, referring to Adams et al. (2016)
- Refer to the relevant Range Plant Community Guides to determine what the potential plant communities might be.
- Alberta climate information is available on the Alberta Climate Information Service (ACIS) website, providing historical Alberta Climate Maps and Alberta Weather Station Data and Graphs (ACIS 2023). ACIS models climate information by extrapolating from multiple weather stations. Weather stations in the project site vicinity are easily found. Tracking precipitation and temperature for the duration of monitoring will provide important information about potential and actual recovery success.

The timeframe for recovery will vary depending on the size of the disturbance, recovery strategy used and site-specific conditions of the ecological range site where disturbance has occurred (climate, presence of invasive species, grazing pressure and range health). For example, if the surrounding area has a low range health score, the proposed site is located on a Blowout range site or has a slow-growing species such as silver sagebrush, recovery may be slow. Patience is required to allow natural successional processes to take place.

## E.2 Establish a Monitoring and Adaptive Management Plan

### Develop a Monitoring Plan

Key to the reclamation criteria is establishing permanent monitoring sites that compare the recovering disturbed site with adjacent undisturbed control sites. Information collected over time from these sites can be used to adjust treatments, as required. Planning steps include:

- Define replication of sampling, study plot sizes, proper location of control areas, and protocols for data collection.
- Establish the survey locations on lease and access and corresponding control points early in the establishment phase to assist the process of reclamation certification. Establish permanent photo reference points to capture the progress of restoration over time.
- Establish survey locations on pipelines to monitor the progress of restoration over time. Ensure that monitoring will include the diversity of different recovery strategies used for soil disturbances.
- Establish the frequency of monitoring events to allow timely and effective adaptive management and to track the process of succession towards the Target Recovering Plant Community over time.

### Seek Stakeholder Input and Incorporate Stakeholder Concerns

- Incorporating the experience and concerns of stakeholders is important to establishing a viable, cost effective and useful adaptive management and monitoring plan.
- Stakeholders may include provincial land managers, ranchers, and non-government organization (NGO) representatives.
- Adjust the plan to incorporate stakeholder comments. Widespread support for a management plan is key to its success.
- Education of stakeholders may be required, especially to establish reasonable expectations regarding the expected timeframe of recovery.

Communication with land managers and ranchers is paramount. Techniques such as timing of development activity, fencing and grazing rotation can be utilized to facilitate reclamation.

### Time Frames for Assessing Recovery

The timeframe for recovery will vary depending on the size and age of the disturbance, the recovery strategy used and the site-specific conditions of the ecological range site where disturbance has occurred (climate, presence of invasive species, grazing pressure and range health). Patience is required to allow natural successional processes to take place.

The timeframe for recovery of key indicator species is variable and dependent on many interrelated factors.

### General Monitoring Guidelines

General monitoring guidelines are described in Alberta Environmental Protection's *Principles for Minimizing Surface Disturbance in Native Grasslands - Principles, Guidelines and Tools for all Industrial Activity in Native Grasslands in Prairie and Parkland Landscapes of Alberta* (AEP 2016a) for all proposed disturbances.

- For wellsites, the *2010 Reclamation Criteria for Wellsites and Associated Facilities for Native Grassland 2013* (AEP 2013a) describe how to partition the disturbance for assessment, based on the disturbance size.
- Site visits should be targeted to efficiently gather the information needed to support an adaptive management plan. For example, the number of site visits during the first two growing seasons may depend on the invasive non-native plant risk factor.
- Completing Rangeland Health Assessments at the established off-site controls and on-site monitoring sites, using the standardized methods developed by Government of Alberta, can determine if the disturbed site is on a positive successional trajectory.

## **E.3 Monitoring and Adaptive Management Years 1-3**

In the first few years after disturbance, monitoring is a component of an adaptive management approach to maintaining a site to ensure that erosion, invasive species, grazing concerns or other issues do not inhibit revegetation by desirable species.

### **Monitoring in Years 1-3**

Vegetation establishment on disturbed topsoil should be monitored for seedling composition, rather than determining percent foliar cover of each species, for the first few years after disturbance when seedlings are small.

- Observations are typically collected for 10 to 15, quarter-square-metre subplots (known as “frames”) and averaged. More subplots are recommended for sites with greater variability. For smaller topsoil disturbances such as a construction pad or well site, frames are placed randomly or along a transect. For a linear disturbance, such as a pipeline or transmission trench, set out 30-metre transects and place quarter-square-metre subplots every 2 to 3 m. Count the young plants for each species in each subplot and determine an average for the count. Compare the species composition on site to the seed mix. Low counts may require re-seeding (Hecker and Neufeld 2006). However, large areas of bare ground around and under seedlings is normal in the first three years and will potentially infill of native species from surrounding undisturbed areas.
- Conduct Range Health Assessments using the current manual (Adams et al. 2016, or more recent) within the first three growing seasons to identify possible problems on the disturbance that require remedial reclamation such as weed or non-native species issues (see EBIPM Section), soil issues or erosion issues.

### **Adaptive Management in Years 1-3**

Early and regular monitoring provides information to assess and if necessary change management practices to mitigate any potential problems at the earliest opportunity. Particularly for invasive species, the best time to remove them is when they are few in number. Following are some beneficial adaptive management considerations early in the restoration process:

- Fencing to prevent grazing by livestock or wildlife can be useful in the first 2 to 3 (4) years to allow plant germination and establishment (see section 7.2 Grazing Management).
- A flush of annual weeds and native forb species during the first couple of growing seasons following soil disturbance is normal. These species provide microclimate niches for small grasses, such as June grass, which may be sheltered by annual weeds until they become established. Spraying these so-called weedy species and re-seeding the site may promote aggressive colonizers and reduce the potential for native species infill. If infestations of annual weeds are heavy, mowing before seed set can be used to reduce competition while retaining the erosion mitigation they provide.
- Prohibited Noxious and Noxious weeds must be removed, by hand-picking, herbicide application or other methods (see EBIPM in Appendix C).
- The longer the problems are allowed to go unattended the more difficult and costly it will be to achieve successful restoration.

## E.4 Monitoring and Adaptive Management Years 3-5+

Regular monitoring as plant communities develop from early to more mature seral stages (see Table 4-1) provides the information to assess whether a positive trajectory towards restoration is occurring. More mature seral stages have greater range health and greater ability to perform ecological functions including; net primary production, maintenance of soil/site stability, capture and beneficial release of water, energy and nutrient cycling, and plant species functional diversity (Adams et al. 2013). Monitoring will provide the information to assess whether changes in management practices or invasive species control is required.

### Monitoring after Year 3

As vegetation becomes established (years three and later on disturbed topsoil) estimating the foliar cover that each species contributes to the plant community and estimating the amount of bare soil becomes important as the recovering plant community matures.

- Document the recovering plant community using the methods described in the *Range Survey Manual for Alberta Rangelands* (AEP 2021).
- Conduct Range Health Assessments using the current manual (Adams et al. 2016, or more recent) to document redevelopment of ecological functions and identify possible problems on the disturbance that require remedial reclamation such as weed or non-native species issues (see EBIPM Section), soils or erosion issues.

### Adaptive Management after Year 3

Common adaptive management considerations after year three to promote recovery are:

- Litter may start to build up, especially if the area has been fenced for too long. If necessary, mow or rake excess litter and haul away grass thatch to simulate grazing and open up bare ground for grass seedlings to emerge and infill to occur.
- If most species are well established, remove fences and allow controlled grazing.
- Prohibited Noxious and Noxious weeds must be removed (see EBIPM – Appendix D).

### Draw Conclusions and Update the Plan

These steps should be repeated with each cycle, ultimately improving management, until a positive trajectory towards restoration is demonstrated.

- If vegetation passes the principles and benchmarks of the *2010 Reclamation Criteria for Wellsites and Associated Facilities for Native Grasslands* (AEP 2013a), the site is considered to be on a sustainable trajectory towards a mature native grassland plant community compatible with the surrounding area. These benchmarks are suitable for any disturbance on native grasslands but have been best identified for the oil and gas industry for wellsites in grasslands. If vegetation cover and composition do not meet these benchmarks, update the plan.
- Document the monitoring and maintenance program. Share successes and failures with colleagues through organizations such as the Canadian Land Reclamation Association and the Grassland Restoration Forum.

The *2010 Reclamation Criteria – Native Grasslands* (AEP 2013a) shifts the focus from reclamation to restoration. As wellsites and associated facilities are assessed with the criteria, our knowledge of the most successful recovery strategies on a site-specific basis will increase.



## Grassland Restoration Forum

Grassland Restoration Forum  
c/o SASCI (Southwest Alberta Sustainable Community Initiative)  
Box 1297 Pincher Creek, Alberta, T0K 1W0  
Telephone: (403) 627-1750  
Fax: (403) 627-1751  
Website: [grasslandrestorationforum.ca](http://grasslandrestorationforum.ca)